

# **ENVIRONMENTAL OVERVIEW**

**US 460 Improvements Scoping Study  
From Burning Fork Bridge to KY 114  
Magoffin County, Kentucky**

**Prepared for:**

Kentucky Transportation Cabinet  
District 10 and District 12

**Prepared By:**

Stantec Consulting Services Inc.

**April 30, 2012**



**Stantec**

### Environmental Overview Summary

Environmental Category	Resource/Feature	Source/Information
USGS Streams	7 USGS streams (approximately 3,400 linear feet of channel) are located within the 400' study area, including Burning Fork, Rockhouse Fork, Prater Branch.  Burning Fork is listed by USEPA/KDOW as an impaired stream (not supporting designated uses).	Source: KY 114 EA/FONSI, USGS map, USEPA Enviromapper, KDOW 305b report (2010), aerial photo review
Other Streams	7 non-USGS streams (approximately 1,300 linear feet of channel) are located within the 400' study area	Source: KY 114 EA/FONSI, USGS map, aerial photo review
Wetlands	No NWI wetlands or other potential wetland areas (based on USGS/aerial photo review) are located within the 400' study area.	Source: KY 114 EA/FONSI, NWI map, USGS map, aerial photo review
USFWS Endangered Species List	Indiana bat is listed as endangered by USFWS and known to Magoffin County.  Some potential summer roost and foraging habitat for Indiana bat (mature woodlands) is found within the 400' study area; no Priority Swarming or Maternity Sites occur in the project vicinity.	Source: USFWS Kentucky Field Office - Federal Species List for Magoffin County, Indiana bat priority areas map, aerial photo review
KDFWR Endangered Species List	State endangered spotted sandpiper and federal endangered Indiana bat are listed by KDFWR as known to Magoffin County.  Spotted sandpiper habitat (shorelines and along lakes, rivers, large creeks, wetlands) is not found within the 400' study area; some potential summer roost and foraging habitat for Indiana bat (mature woodlands) is found within the 400' study area.	Source: KDFWR - Species List for Magoffin County, aerial photo review
KSNPC Endangered Species Database	Rafinesque's big-eared bat (federal species of management concern), Eastern small-footed bat (federal species of management concern), Indiana bat (federal endangered) are known to occur within ten miles of the 400' study area (no occurrences in the immediate project vicinity). American brook lamprey (state threatened) is known to occur within one mile of the 400' study area (Licking River).	Source: KSNPC Natural Heritage Database
Groundwater	No Source Water Protection Areas (SWPA) are located in the 400' study area.	Source: KDOW Source Water Protection Areas GIS map
Hazardous Materials	FirstSearch database review: two Underground Storage Tank/Leaking Underground Storage Tank (UST/LUST) sites are located within the 400' study area ("Salyersville Gas and Go" - 442 East Mountain Parkway, Salyersville, Kentucky and "Fuel Station 3" - 300 East Mountain Parkway, Salyersville, Kentucky); seven other sites likely with UST's are located within the 400' study area (based on aerial photo review).  USEPA Envirofacts database review (Facilities Reporting to USEPA): no RCRA generators occur in the project vicinity; no toxic releases, brownfields, or superfund sites occur in the project vicinity; no air emissions facilities occur in the project vicinity.	Source: FirstSearch Technology Corp., USEPA Envirofacts, aerial photo review



### Environmental Overview Summary

Environmental Category	Resource/Feature	Source/Information
Floodplain	FEMA 100-Year floodplain occurs within the 400' study area south of US 460 along Burning Fork (ranging from approximately 150 to 1,000 feet in width)	Source: FEMA Flood Insurance Rate Map (March 16, 2005)
Floodway	FEMA floodway occurs within the 400' study area south of US 460 along Burning Fork (ranging from approximately 100 to 300 feet in width).	Source: FEMA Flood Insurance Rate Map (March 16, 2005)
Cultural - Archaeology	<p>Cain Farmstead (15MG33) prehistoric and historic archaeology site is located south of US 460 near the US 460/KY 1888 intersection (exact location/boundary not available); potentially eligible for the National Register of Historic Places (NRHP) and potentially located within the 400' study area.</p> <p>Short Fork (15MG38) prehistoric site is located north of KY 114 and east of US 460 at the east project terminus; potentially NRHP eligible, but not located within the 400' study area.</p> <p>KOSA database search identified seven previously recorded archaeology sites within the 400' study area (locations and site numbers not specifically provided) and an additional six previously recorded archaeology sites are located within a 2.0 kilometer radius. Six of the archaeology sites within the study area have been determined to be not eligible for inclusion on the NRHP. The remaining (unidentified) site has not had its NRHP eligibility assessed. Of the archaeology sites outside of the study area but within a 2.0 kilometer radius, three have been determined to be not NRHP eligible and three have not had their NRHP eligibility assessed. Approximately 25 percent of the 400' study area has been surveyed for archaeology resources, and given the location of the study area, additional resources are likely to be present.</p>	Source: KY 114 EA/FONSI; Kentucky Office of State Archaeology (KOSA) database
Cultural - Historic	The Cain House is located adjacent to the 400' study area (south of US 460 and west of KY 1888 near the US 460/KY 1888 intersection) and has been previously determined to be not NRHP eligible; KHC database search identified no NRHP listed or eligible properties within the 400' study area.	Source: KY 114 EA/FONSI; Kentucky Heritage Council (KHC) database
Section 4(f)	No NHRP listed or eligible historic sites or publicly-owned recreational properties are known to occur within the 400' study area.	Source: KY 114 EA/FONSI, Magoffin County property maps, aerial photo review
Section 6(f)	No publicly-owned recreational properties are known to occur within the 400' study area.	Source: KY 114 EA/FONSI, Magoffin County property maps, aerial photo review
Air Quality	No project level concerns expected for PM 2.5, MSATs, or carbon monoxide; no USEPA air emissions facilities are located within the 400' study area.	Source: KYTC/FHWA, USEPA Enviromapper

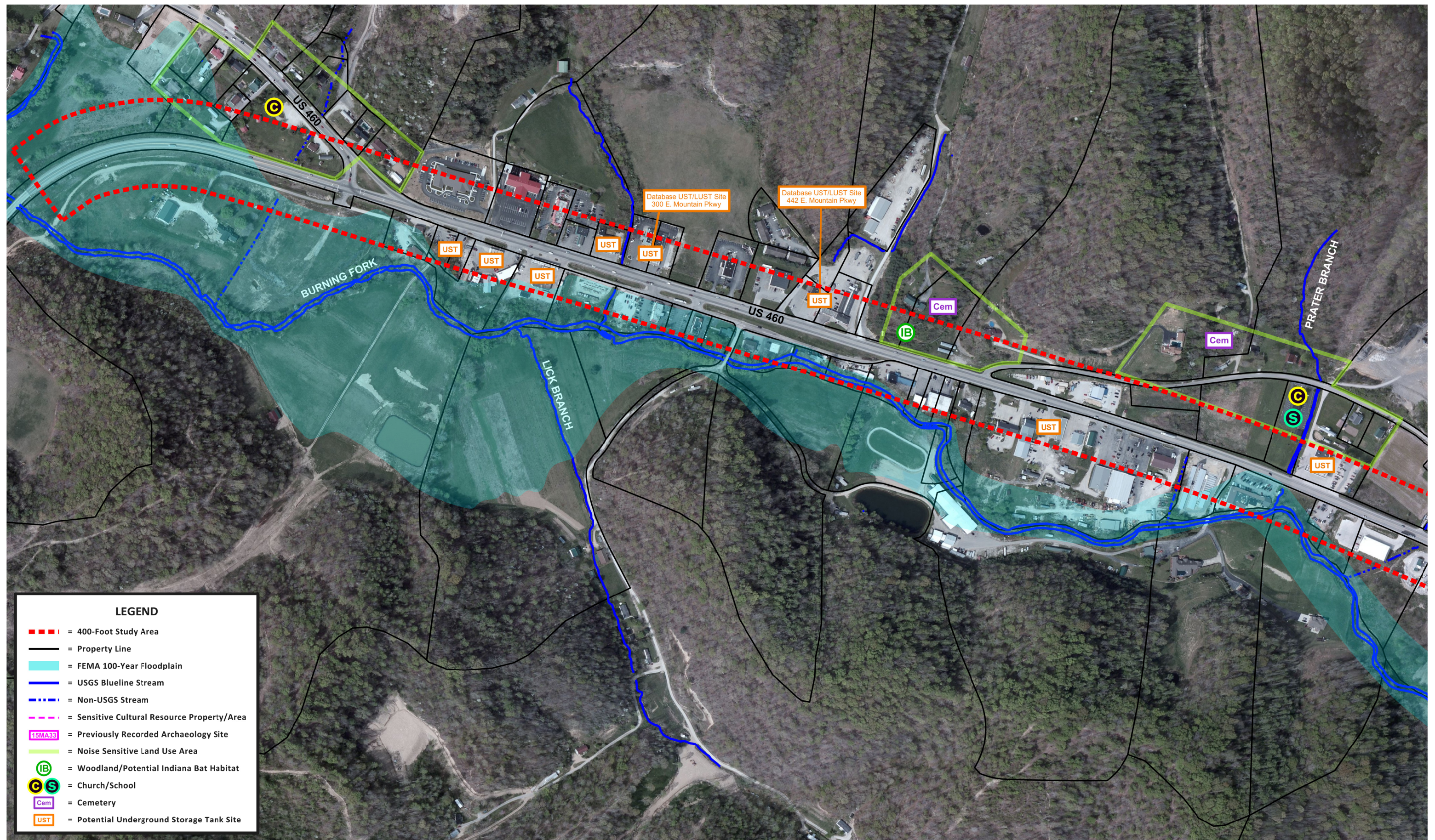
### Environmental Overview Summary

Environmental Category	Resource/Feature	Source/Information
Noise	Seven noise sensitive land use areas are located within or immediately adjacent to the 400' study area (Activity Category "B" and "C" land uses – consisting of residences, churches/schools, cemeteries).*	Source: Magoffin County property maps, aerial photo review, KYTC Noise Policy (2011)
Environmental Justice	Approximately 36% of the population in census block groups on the north side of US 460 in the project area are low income (equivalent to county average). Less than 1% of the population in census block groups throughout project area are minority (below county average).	Source: USEPA EJ Viewer
Churches	Three churches (Saint Luke's Catholic Church, Mount Carmel Church, Faith Freewill Baptist) are located in the immediate project vicinity; only Mount Carmel Church is located within the 400' study area.*	Source: KY 114 EA/FONSI, Magoffin County property maps, USEPA Enviromapper, aerial photo review
Schools	One school (Mount Carmel School) is located within the 400' wide study area.*	Source: KY 114 EA/FONSI, Magoffin County property maps, USEPA Enviromapper, aerial photo review
Cemeteries	Six cemeteries are known to exist in the immediate project vicinity; only two are within the 400' study area.	Source: KY 114 EA/FONSI, Magoffin County property maps, USGS map, aerial photo review
Residences/Businesses	Approximately 26 residences and 36 businesses are located within the 400' study area; 2 county facilities also located within the 400' study area.*	Source: Magoffin County property maps, aerial photo review

\* Based on pre-storm land uses obtained from aerial photo/property map review.

## **ENVIRONMENTAL RESOURCES MAP**





April 2012

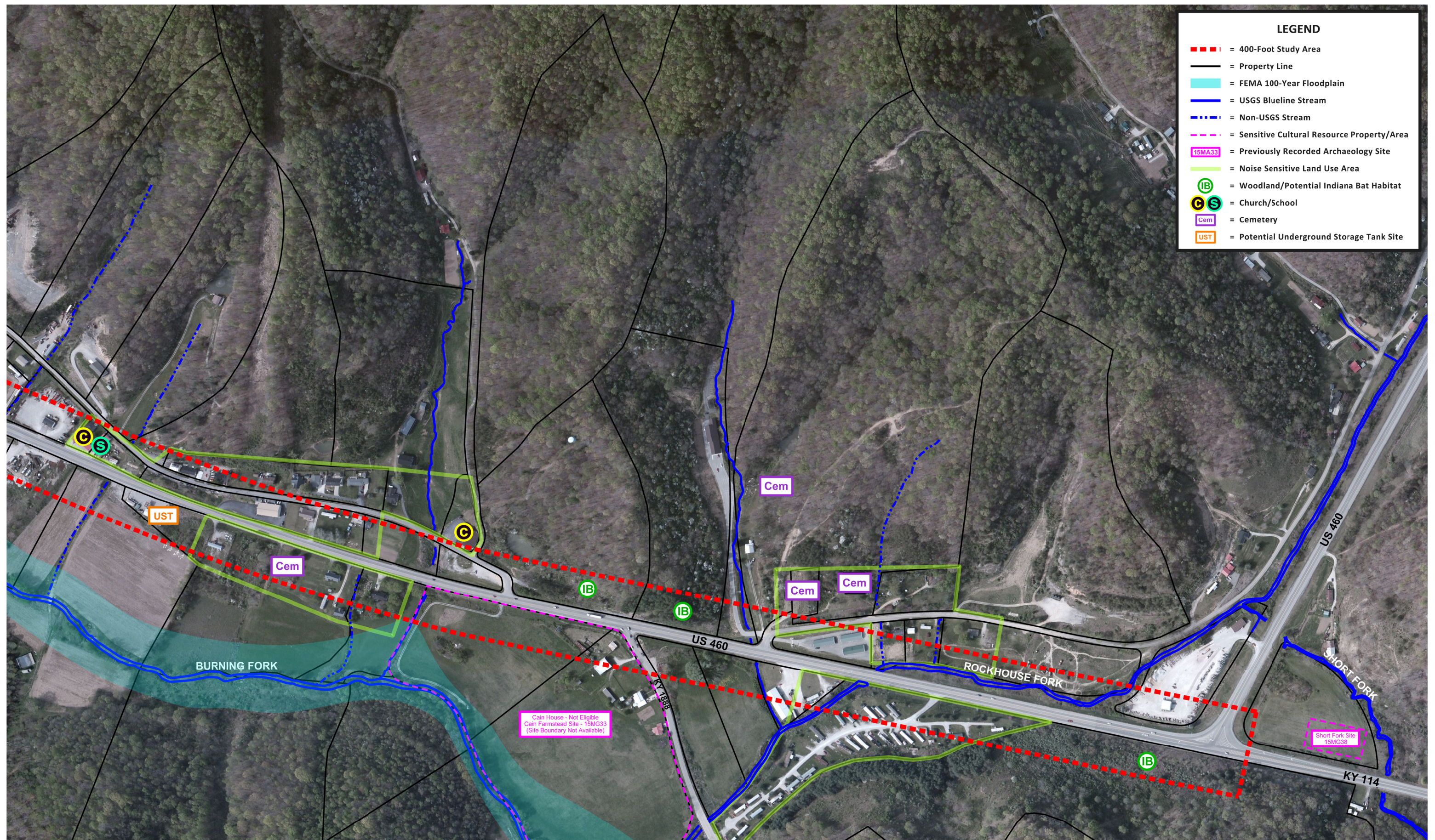


## Environmental Overview

US 460 Improvements Scoping Study  
From Burning Fork Bridge to KY 114  
Magoffin County, Kentucky

Environmental Features





**LEGEND**

- ■ ■ ■ ■ = 400-Foot Study Area
- = Property Line
- = FEMA 100-Year Floodplain
- = USGS Blueline Stream
- - - = Non-USGS Stream
- - - = Sensitive Cultural Resource Property/Area
- 15MA33 = Previously Recorded Archaeology Site
- = Noise Sensitive Land Use Area
- IB = Woodland/Potential Indiana Bat Habitat
- C S = Church/School
- Cem = Cemetery
- UST = Potential Underground Storage Tank Site



April 2012



### Environmental Overview

US 460 Improvements Scoping Study  
From Burning Fork Bridge to KY 114  
Magoffin County, Kentucky

### Environmental Features

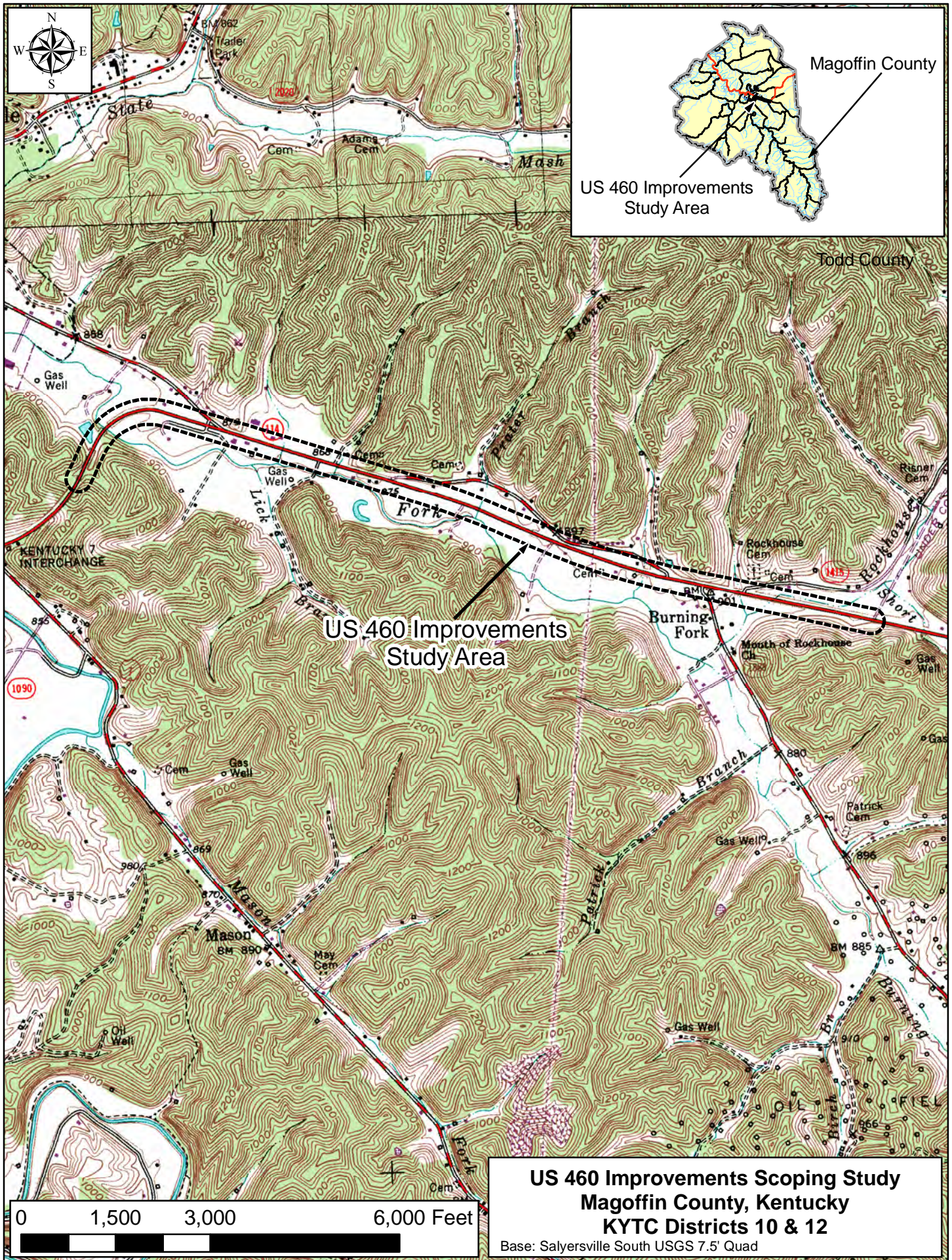


## ATTACHMENTS

## **ATTACHMENT LIST**

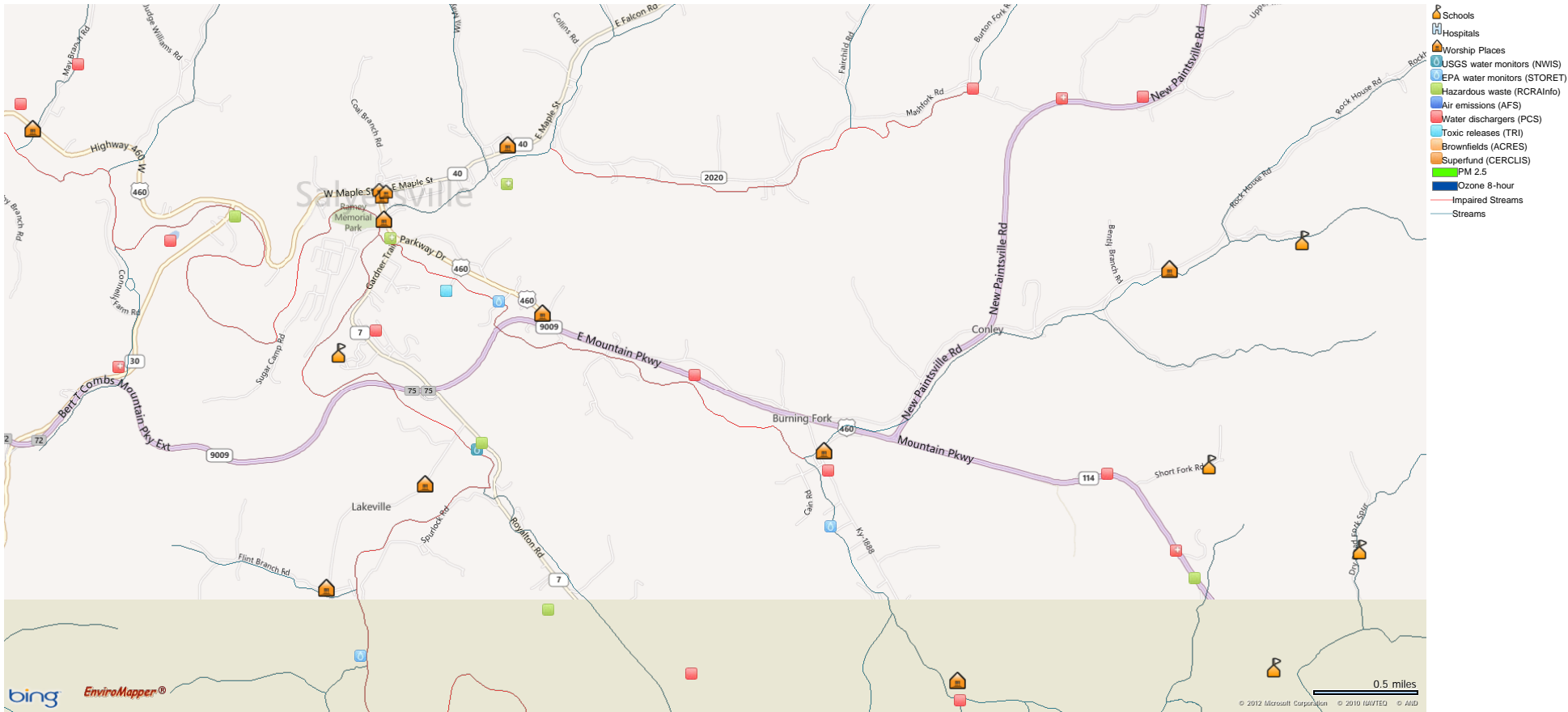
- 1. USGS 7.5' Quadrangle Map (Project Area)**
- 2. KDOW 305b Report Excerpt**
- 3. USEPA Enviromapper Summary Map**
- 4. National Wetlands Inventory Map**
- 5. USFWS Species List – Magoffin County**
- 6. KDFWR Species List – Magoffin County**
- 7. KSNPC Natural Heritage Database Information**
- 8. KDOW Groundwater (SWPA) Map**
- 9. FirstSearch Hazardous Materials Database Report**
- 10. USEPA Envirofacts – EPA Regulated Facilities**
- 11. FEMA Floodplain/Floodway Map**
- 12. KOSA Database Information**
- 13. KHC Database Information**
- 14. KY 114 EA/FONSI Excerpts (Cultural Resources)**
- 15. USEPA - EJ Viewer Summary Report/Maps**







Water Body & Segment	Basin	8-Digit HUC	County	WAH/CAH	PCR	SCR	Fish Consumption	DWS	Assessment Date	Designated Uses
White Oak Creek 0.0 to 3.4	Kentucky River	5100205	Lincoln	3	5-NS	3	3	3	2/1/2008	WAH, FC, PCR, SCR
Wild Dog Creek 0.0 to 0.6	Kentucky River	5100204	Owsley	2-FS	3	3	3	3	12/3/2009	WAH, FC, PCR, SCR
Wilgreen Lake	Kentucky River	5100205	Madison	5-PS	3	5-PS	3	3	12/8/2009	WAH, FC, PCR, SCR
Winchester Reservoir	Kentucky River	5100205	Clark	3	3	3	3	2-FS	11/2/2009	WAH, FC, PCR, SCR, DWS
Wolf Run 0.0 to 4.4	Kentucky River	5100205	Fayette	5-PS	5-NS	5-NS	3	3	1/13/2000 - 10/30/2009	WAH, FC, PCR, SCR
Wolfpen Creek 0.0 to 3.3	Kentucky River	5100204	Meniffee	2-FS	3	3	3	3	3/26/1998	WAH, FC, PCR, SCR
Wooten Creek 0.0 to 3.0	Kentucky River	5100202	Leslie	5-PS	3	3	3	3	12/22/1999	WAH, FC, PCR, SCR
A.J.Jolly Lake (Campbell County Lake)	Licking River	5100101	Campbell	2-FS	3	3	3	3	8/26/2005	WAH, FC, PCR, SCR
Allison Creek 0.0 to 4.9	Licking River	5100101	Fleming	5-NS	4A-NS	3	3	3	2/5/2001	WAH, FC, PCR, SCR
Banklick Creek 0.0 to 3.5	Licking River	5100101	Kenton	5-PS	5-NS	3	3	3	2/23/2001	WAH, FC, PCR, SCR
Banklick Creek 3.5 to 8.2	Licking River	5100101	Kenton	5-NS	5-NS	3	3	3	4/13/2001	WAH, FC, PCR, SCR
Banklick Creek 8.2 to 19.2	Licking River	5100101	Kenton	5-PS	5-PS	3	3	3	5/2/2002	WAH, FC, PCR, SCR
Beaver Creek 10.0 to 14.4	Licking River	5100101	Meniffee	5-PS	3	3	3	3	3/12/2001	WAH, FC, PCR, SCR
Beaver Creek 7.6 to 15.4	Licking River	5100101	Harrison	2-FS	3	3	3	3	10/19/2005	WAH, FC, PCR, SCR
Big Half Mountain Creek 0.0 to 4.0	Licking River	5100101	Magoffin	5-NS	3	3	3	3	3/4/2009	WAH, FC, PCR, SCR
Blacks Creek 0.0 to 3.4	Licking River	5100102	Bourbon	5-PS	3	3	3	3	8/1/2000	WAH, FC, PCR, SCR
Blackwater Creek 3.8 to 11.7	Licking River	5100101	Morgan	2-FS	5-NS	2-FS	3	3	9/20/2005	WAH, FC, PCR, SCR
Blanket Creek 0.0 to 1.9	Licking River	5100101	Pendleton	2-FS	3	3	3	3	3/4/2005	WAH, FC, PCR, SCR
Boone Creek 0.0 to 5.0	Licking River	5100102	Bourbon	5-PS	3	3	3	3	8/1/2000	WAH, FC, PCR, SCR
Botts Fork 0.0 to 2.1	Licking River	5100101	Meniffee	2-FS	3	3	3	3	10/24/2005	WAH, FC, PCR, SCR
Bowman Creek 0.0 to 6.0	Licking River	5100101	Kenton	2-FS	3	3	3	3	10/24/2005	WAH, FC, PCR, SCR
Broadtree Fork 0.0 to 1.6	Licking River	5100101	Magoffin	5-NS	3	3	3	3	3/4/2009	WAH, FC, PCR, SCR
Broke Leg Creek 0.0 to 1.0	Licking River	5100101	Morgan	5-PS	3	3	3	3	10/25/2005	WAH, FC, PCR, SCR
Broke Leg Creek 1.0 to 4.4	Licking River	5100101	Morgan	5-PS	3	3	3	3	6/24/2005	WAH, FC, PCR, SCR
Brushy Fork 0.0 to 2.2	Licking River	5100101	Fleming	2-FS	3	3	3	3	8/1/2000	WAH, FC, PCR, SCR
Brushy Fork 0.7 to 5.6	Licking River	5100101	Meniffee	2-FS	3	3	3	3	10/25/2005	WAH, FC, PCR, SCR
Brushy Fork 0.0 to 5.8	Licking River	5100101	Pendleton	5-PS	3	3	3	3	7/13/2005	WAH, FC, PCR, SCR
Bucket Branch 0.0 to 1.9	Licking River	5100101	Morgan	2-FS	3	3	3	3	9/20/2005	WAH, FC, PCR, SCR
Buffalo Creek 0.0 to 2.85	Licking River	5100101	Magoffin	5-NS	3	3	3	3	3/4/2009	WAH, FC, PCR, SCR
Bull Fork 2.4 to 4.4	Licking River	5100101	Rowan	2-FS	3	3	3	3	10/25/2005	WAH, FC, PCR, SCR
Burning Fork 0.0 to 3.3	Licking River	5100101	Magoffin	5-NS	5-NS	3	3	3	10/25/2003 - 3/5/2009	WAH, FC, PCR, SCR
Burning Fork 3.3 to 7.9	Licking River	5100101	Magoffin	5-NS	3	3	3	3	3/5/2009	WAH, FC, PCR, SCR
Caney Creek 0.0 to 4.2	Licking River	5100101	Morgan	5-PS	3	3	3	3	2/9/1999	WAH, FC, PCR, SCR
Carlisle Water Supply Lake	Licking River	5100102	Nicholas	3	3	3	3	2-FS	11/15/2005	WAH, FC, PCR, SCR, DWS
Caskey Fork 0.0 to 2.3	Licking River	5100101	Morgan	5-NS	3	3	3	3	10/27/2005	WAH, FC, PCR, SCR
Cassidy Creek 0.0 to 3.9	Licking River	5100101	Fleming	3	4A-NS	3	3	3	1/1/2001	WAH, FC, PCR, SCR
Cassidy Creek 0.5 to 5.0	Licking River	5100101	Nicholas	3	3	3	3	3		WAH, FC, PCR, SCR
Cave Run Lake	Licking River	5100101	Rowan	2-FS	3	2B(5)	5-PS	3	1/3/2006	WAH, FC, PCR, SCR





# U.S. Fish and Wildlife Service National Wetlands Inventory

## US 460 Improvements Scoping Study

Apr 9, 2012



### Wetlands

- Freshwater Emergent
- Freshwater Forested/Shrub
- Estuarine and Marine Deepwater
- Estuarine and Marine
- Freshwater Pond
- Lake
- Riverine
- Other

This map is for general reference only. The US Fish and Wildlife Service is not responsible for the accuracy or currentness of the base data shown on this map. All wetlands related data should be used in accordance with the layer metadata found on the Wetlands Mapper web site.

### User Remarks:

Magoffin Co KY NWI



U.S. Fish & Wildlife Service

Kentucky Ecological Services Field Office

U.S. Fish & Wildlife Service  
330 West Broadway, Rm 265  
Frankfort, KY 40601  
Phone: 502-695-0468  
Fax: 502-695-1024



Endangered, Threatened, & Candidate  
Species in MAGOFFIN County, KY

Group	Species	Common name	Legal* Status	Known** Potential	Special Comments
Mammals	<i>Myotis sodalis</i>	Indiana bat	E	K	

NOTES:

\* Key to notations: E = Endangered, T = Threatened, C = Candidate, CH = Critical Habitat

\*\*Key to notations: K = Known occurrence record within the county, P = Potential for the species to occur within the county based upon historic range, proximity to known occurrence records, biological, and physiographic characteristics.



search [kentucky.gov](http://kentucky.gov)

FISH AND WILDLIFE RESOURCES

HOME | CONTACT US | BUY LICENSES | LINKS | EVENTS | WHAT'S NEW | KENTUCKY AFIELD |

Species Information

KDFWR Maps

Public Hunting Area Maps

Game Maps

Download GIS Data

Links

## Species Information

State Threatened, Endangered, and Special Concern Species observations for selected counties

---

Linked life history provided courtesy of [NatureServe Explorer](#).  
Records may include both recent and historical observations.  
[US Status Definitions](#)     [Kentucky Status Definitions](#)

List State Threatened, Endangered, and Special Concern Species observations in 1 selected county.  
Selected county is: **Magoffin**.

Scientific Name and Life History	Common Name and Pictures	Class	County	US Status	KY Status	WAP	Reference
<a href="#">Actitis macularius</a>	<a href="#">Spotted Sandpiper</a>	Aves	Magoffin	N	E	<a href="#">Yes</a>	<a href="#">Reference</a>
<a href="#">Corynorhinus rafinesquii</a>	<a href="#">Rafinesque's Big-eared Bat</a>	Mammalia	Magoffin	N	S	<a href="#">Yes</a>	<a href="#">Reference</a>
<a href="#">Lampetra appendix</a>	<a href="#">American Brook Lamprey</a>	Cephalaspidomorphi	Magoffin	N	T	<a href="#">Yes</a>	<a href="#">Reference</a>
<a href="#">Myotis leibii</a>	<a href="#">Eastern Small-footed Myotis</a>	Mammalia	Magoffin	N	T	<a href="#">Yes</a>	<a href="#">Reference</a>
<a href="#">Myotis sodalis</a>	<a href="#">Indiana Bat</a>	Mammalia	Magoffin	LE	E	<a href="#">Yes</a>	<a href="#">Reference</a>
<a href="#">Nocomis biguttatus</a>	<a href="#">Hornyhead Chub</a>	Actinopterygii	Magoffin	N	S		<a href="#">Reference</a>
<a href="#">Ursus americanus</a>	<a href="#">American Black Bear</a>	Mammalia	Magoffin	PS	S	<a href="#">Yes</a>	<a href="#">Reference</a>
<a href="#">Villosa lienosa</a>	<a href="#">Little Spectaclecase</a>	Bivalvia	Magoffin	N	S	<a href="#">Yes</a>	<a href="#">Reference</a>

8 species are listed

Privacy Policy | Disclaimer | Individuals with Disabilities |

Steven L. Beshear  
Governor



Leonard K. Peters  
Secretary  
Energy and Environment Cabinet

Donald S. Dott, Jr.  
Director

Commonwealth of Kentucky  
Kentucky State Nature Preserves Commission  
801 Schenkel Lane  
Frankfort, Kentucky 40601-1403  
502-573-2886 Voice  
502-573-2355 Fax

April 27, 2012

Bill Leopold  
Stantec Consulting  
1848 Summit Road  
Cincinnati, OH 45237

Data Request 12-097

Dear Mr. Leopold:

This letter is in response to your data request of April 9, 2012 for the US 460 Improvements Scoping Study (Magoffin County) project. We have reviewed our Natural Heritage Program Database to determine if any of the endangered, threatened, or special concern plants and animals or exemplary natural communities monitored by the Kentucky State Nature Preserves Commission occur near the project area on the Salyersville South USGS Quadrangle, as shown on the map provided. Please see the attached reports for more information, which reflect analysis of the project area with three buffers applied:

- 1-mile for all records – 1 record
- 5-mile for aquatic records – 1 record
- 5-mile for federally listed species – no records
- 10-mile for mammals and birds – 3 records

*Corynorhinus rafinesquii* (Rafinesque's big-eared bat, federal species of management concern, KSNPC special concern), *Myotis leibii* (Eastern small-footed myotis, federal species of management concern, KSNPC threatened), and *Myotis sodalis* (Indiana myotis, federally listed endangered, KSNPC endangered) are known to occur within ten miles of the proposed project. A thorough survey for these species should be conducted by a qualified biologist if suitable habitat will be disturbed. The survey should include a search for potential roost and winter sites, and a mistnetting census at numerous points within the proposed corridor, particularly in preferred summer habitat. Summer foraging habitats include upland forests, bottomland forests and riparian corridors. Suitable roost and winter sites include sandstone and limestone caves, rockhouses, cliffhines, auger holes, and abandoned mines. In order to avoid impacts to bats, bottomland forests and riparian corridors, particularly near caves, should not be disturbed.



Aquatic species in the area may be sensitive to increased turbidity, sediment and other adverse influences on water quality. Our data are not sufficient to guarantee absence of endangered, threatened, or sensitive species from the sites of proposed construction disturbance. We recommend that impacted streams be thoroughly surveyed by a qualified biologist prior to any in-stream disturbance.

I would like to take this opportunity to remind you of the terms of the data request license, which you agreed upon in order to submit your request. The license agreement states "Data and data products received from the Kentucky State Nature Preserves Commission, including any portion thereof, may not be reproduced in any form or by any means without the express written authorization of the Kentucky State Nature Preserves Commission." The exact location of plants, animals, and natural communities, if released by the Kentucky State Nature Preserves Commission, may not be released in any document or correspondence. These products are provided on a temporary basis for the express project (described above) of the requester, and may not be redistributed, resold or copied without the written permission of the Kentucky State Nature Preserves Commission's Data Manager (801 Schenkel Lane, Frankfort, KY, 40601. Phone: (502) 573-2886).

Please note that the quantity and quality of data collected by the Kentucky Natural Heritage Program are dependent on the research and observations of many individuals and organizations. In most cases, this information is not the result of comprehensive or site-specific field surveys; many natural areas in Kentucky have never been thoroughly surveyed, and new plants and animals are still being discovered. For these reasons, the Kentucky Natural Heritage Program cannot provide a definitive statement on the presence, absence, or condition of biological elements in any part of Kentucky. Heritage reports summarize the existing information known to the Kentucky Natural Heritage Program at the time of the request regarding the biological elements or locations in question. They should never be regarded as final statements on the elements or areas being considered, nor should they be substituted for on-site surveys required for environmental assessments. We would greatly appreciate receiving any pertinent information obtained as a result of on-site surveys.

Data Request 12-097

April 27, 2012

Page 3

If you have any questions or if I can be of further assistance, please do not hesitate to contact me.

Sincerely,

Sara Hines  
Data Manager

SLD/SGH

Enclosures: Data Report and Interpretation Key



Standard Occurrence Report

KSNPC Monitored Elements within a 1-mi buffer of the US 460 Improvements project (Magoffin County)

EOCODE EOID	SNAME EO Type	SCOMNAME	GRANK	SRANK	SPROT	USESA	OTHER STATUS	IDENT	LASTOBS	PREC	EOURANK	COUNTY	7.5 MINUTE QUADRANGLE	LAT	LONG	EPA WATERBODY	DIRECTIONS	HABITAT
Extant in Kentucky																		
Fishes																		
AFBAA02020*002	Lampetra appendix	American Brook Lamprey	G4	S2	T			Y	1983	M	D	Magoffin	Salyersville North Salyersville South	374503N	0830413W	05100101010 - Licking River (Salyersville)	LICKING RIVER BELOW MOUTH OF STATE ROAD FORK TO WITHIN SALYERSVILLE CITY LIMITS.	Raceways, riffles, and flowing margins of permanently flowing streams and rivers with gravel, sand and sediment bottoms (Burr and Warren 1986). Ammocoetes live in sand and sediment of pools and backwaters.
10612																		

Standard Occurrence Report

KSNPC Monitored Aquatic Elements within a 5-mi buffer of the US 460 Improvements project (Magoffin County)

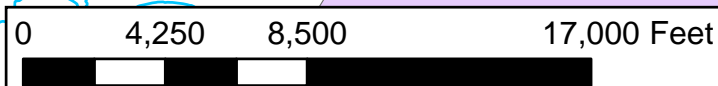
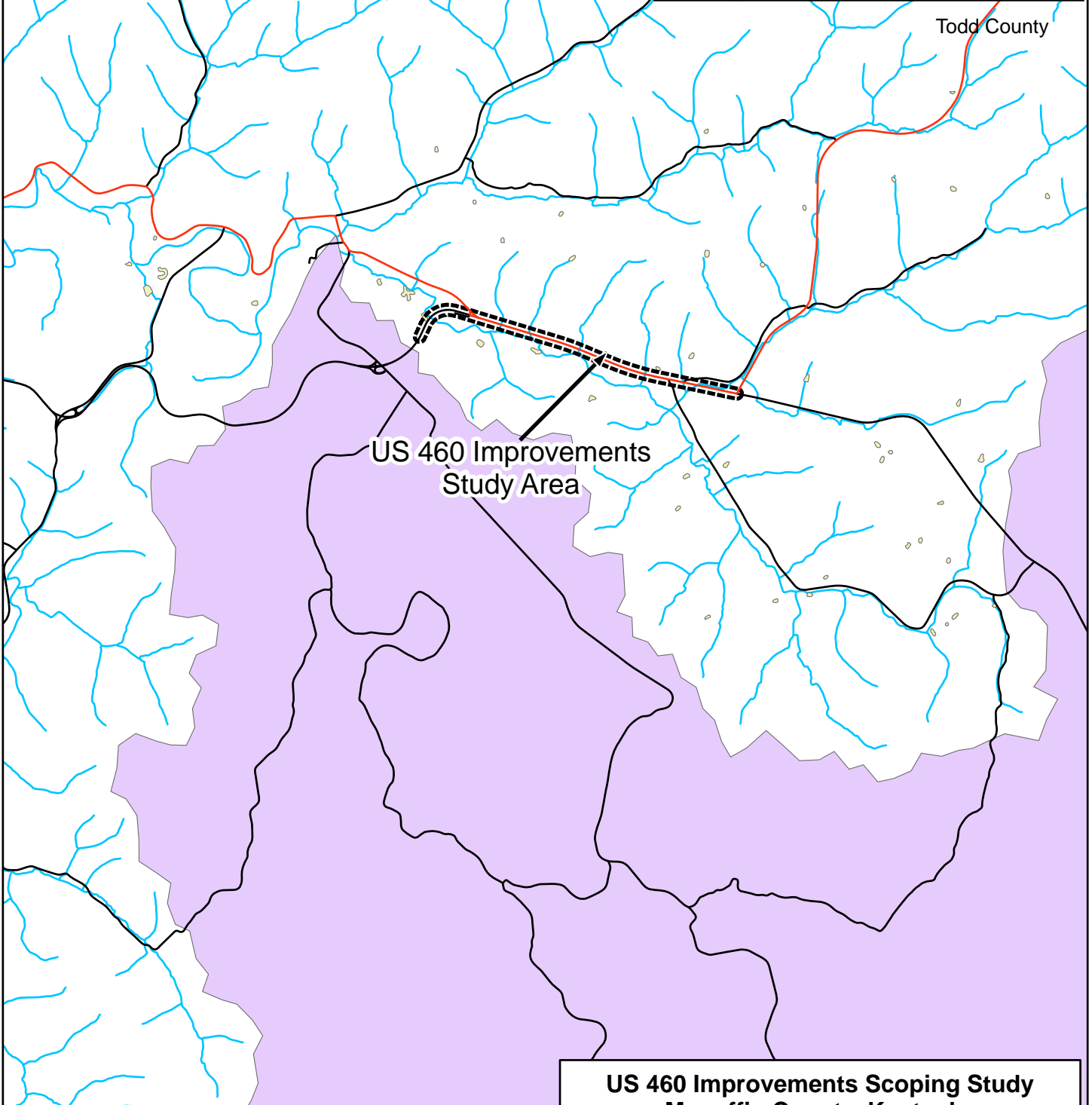
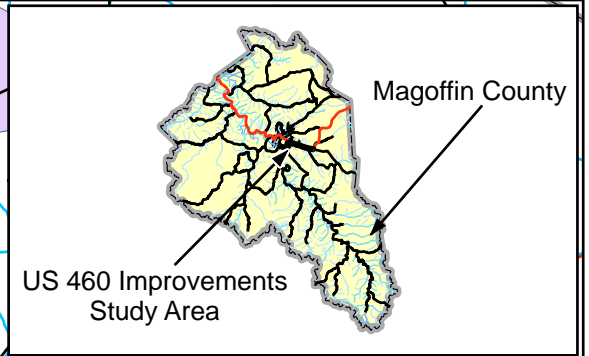
EOCODE EOID	SNAME EO Type	SCOMNAME	GRANK	SRANK	SPROT	USESA	OTHER STATUS	IDENT	LASTOBS	PREC	EO RANK	COUNTY	7.5 MINUTE QUADRANGLE	LAT	LONG	EPA WATERBODY	DIRECTIONS	HABITAT
Extant in Kentucky																		
Fishes																		
AFBAA02020*002	Lampetra appendix	American Brook Lamprey	G4	S2	T			Y	1983	M	D	Magoffin	Salyersville North Salyersville South	374503N	0830413W	05100101010 - Licking River (Salyersville)	LICKING RIVER BELOW MOUTH OF STATE ROAD FORK TO WITHIN SALYERSVILLE CITY LIMITS.	Raceways, riffles, and flowing margins of permanently flowing streams and rivers with gravel, sand and sediment bottoms (Burr and Warren 1986). Ammocoetes live in sand and sediment of pools and backwaters.
10612																		

Standard Occurrence Report

KSNPC Monitored Bird and Mammal Elements within a 10-mi buffer of the US 460 Improvements project (Magoffin County)

EOCODE EOID	SNAME EO Type	SCOMNAME	GRANK	SRANK	SPROT	USESA	OTHER STATUS	IDENT	LASTOBS	PREC	EO RANK	COUNTY	7.5 MINUTE QUADRANGLE	LAT	LONG	EPA WATERBODY	DIRECTIONS	HABITAT
Extant in Kentucky																		
Mammals																		
AMACC08020*287 12627	<i>Corynorhinus rafinesquii</i> Roost site; hibernaculum?	Rafinesque's Big-eared Bat	G3G4	S3	S	SOMC			2006-09-27	S	E	Breathitt Magoffin	Tiptop	373625N	0830350W	05100201140 - Quicksand Creek 05100101010 - Licking River (Salyersville)	South of Tiptop, at SW end of RR tunnel in head of Bells Mann Branch (287A) and NE end of RR tunnel in head of Sand Lick Branch (287B).	
AMACC01130*103 12505	<i>Myotis leibii</i> Maternity area mist-net record	Eastern Small-footed Myotis	G3	S2	T	SOMC			2007-08-11	S	E	Magoffin	Salyersville South	374004N	0830355W	05100101010 - Licking River (Salyersville)	Head of Montgomery Branch, ca 1.7-2.2 air mi WSW of Sublett (103A-103C) and near head of Stinson Creek, ca 2.5 air mi SW of Sublett (103D).	
AMACC01100*145 10960	<i>Myotis sodalis</i> Summer mist-net record	Indiana Bat	G2	S1S2	E	LE		Y	2003-07-09	S	E	Magoffin	Tiptop	373720N	0830233W	05100101010 - Licking River (Salyersville)	Head of Sycamore Fork, ca 1.1 air mi ENE of Tip Top.	

# SWPA MAP



**US 460 Improvements Scoping Study**  
**Magoffin County, Kentucky**  
**KYTC Districts 10 & 12**  
Base: Salyersville South USGS 7.5' Quad

# ***FirstSearch Technology Corporation***

## **Environmental FirstSearch™ Report**

Target Property: US 460 IMPROVEMENTS SCOPING

**US 460**

**SALYERSVILLE KY 41465**

Job Number: 178560005

### **PREPARED FOR:**

Stantec Consulting  
1848 Summit Road  
Cincinnati, OH 45237

04-10-12



*Tel: (781) 551-0470*

*Fax: (781) 551-0471*

# Environmental FirstSearch Search Summary Report

**Target Site:** US 460  
SALYERSVILLE KY 41465

## FirstSearch Summary

Database	Sel	Updated	Radius	Site	1/8	1/4	1/2	1/2>	ZIP	TOTALS
NPL	Y	02-01-12	1.00	0	0	0	0	0	0	0
NPL Delisted	Y	02-01-12	0.50	0	0	0	0	-	0	0
CERCLIS	Y	02-27-12	0.50	0	0	0	0	-	0	0
NFRAP	Y	02-27-12	0.50	0	0	0	0	-	0	0
RCRA COR ACT	Y	01-10-12	1.00	0	0	0	0	0	0	0
RCRA TSD	Y	01-10-12	0.50	0	0	0	0	-	0	0
RCRA GEN	Y	01-10-12	0.25	0	0	0	-	-	0	0
Federal Brownfield	Y	02-01-12	0.25	0	0	0	-	-	0	0
ERNS	Y	01-11-12	0.12	0	0	-	-	-	2	2
Tribal Lands	Y	12-01-05	1.00	0	0	0	0	0	1	1
State/Tribal Sites	Y	02-01-12	1.00	0	0	0	0	0	8	8
State Spills 90	Y	NA	0.12	0	0	-	-	-	0	0
State/Tribal SWL	Y	05-12-11	0.50	0	0	0	3	-	5	8
State/Tribal LUST	Y	12-01-11	0.50	0	0	1	0	-	20	21
State/Tribal UST/AST	Y	12-09-11	0.25	1	1	1	-	-	2	5
State/Tribal EC	Y	NA	0.25	0	0	0	-	-	0	0
State/Tribal IC	Y	NA	0.25	0	0	0	-	-	0	0
State/Tribal VCP	Y	NA	0.50	0	0	0	0	-	0	0
State/Tribal Brownfields	Y	02-02-12	0.50	0	0	0	0	-	0	0
State Other	Y	01-01-07	0.25	0	0	0	-	-	0	0
Federal IC/EC	Y	03-13-12	0.50	0	0	0	0	-	0	0
- TOTALS -				1	1	2	3	0	38	45

### Notice of Disclaimer

Due to the limitations, constraints, inaccuracies and incompleteness of government information and computer mapping data currently available to FirstSearch Technology Corp., certain conventions have been utilized in preparing the locations of all federal, state and local agency sites residing in FirstSearch Technology Corp.'s databases. All EPA NPL and state landfill sites are depicted by a rectangle approximating their location and size. The boundaries of the rectangles represent the eastern and western most longitudes; the northern and southern most latitudes. As such, the mapped areas may exceed the actual areas and do not represent the actual boundaries of these properties. All other sites are depicted by a point representing their approximate address location and make no attempt to represent the actual areas of the associated property. Actual boundaries and locations of individual properties can be found in the files residing at the agency responsible for such information.

### Waiver of Liability

Although FirstSearch Technology Corp. uses its best efforts to research the actual location of each site, FirstSearch Technology Corp. does not and can not warrant the accuracy of these sites with regard to exact location and size. All authorized users of FirstSearch Technology Corp.'s services proceeding are signifying an understanding of FirstSearch Technology Corp.'s searching and mapping conventions, and agree to waive any and all liability claims associated with search and map results showing incomplete and or inaccurate site locations.

***Environmental FirstSearch  
Site Information Report***

**Request Date:** 04-10-12  
**Requestor Name:** wleopold/stantec/bc  
**Standard:** ASTM-05

**Search Type:** AREA  
0.20 sq mile(s)  
**Job Number:** 178560005  
**Filtered Report**

**Target Site:** US 460  
SALYERSVILLE KY 41465

***Demographics***

<b>Sites:</b> 45	<b>Non-Geocoded:</b> 38	<b>Population:</b> NA
<b>Radon:</b> NA		

***Site Location***

	<u>Degrees (Decimal)</u>	<u>Degrees (Min/Sec)</u>		<u>UTMs</u>
<b>Longitude:</b>	-83.036038	-83:2:10	<b>Easting:</b>	320590.442
<b>Latitude:</b>	37.736864	37:44:13	<b>Northing:</b>	4178366.608
<b>Elevation:</b>	N/A		<b>Zone:</b>	17

***Comment***

<b>Comment:</b>
-----------------

***Additional Requests/Services***

**Adjacent ZIP Codes:** 0 Mile(s)

**Services:**

ZIP		ST	Dist/Dir	Sel
Code	City Name			

	Requested?	Date
Fire Insurance Maps	No	
Aerial Photographs	No	
Historical Topos	No	
City Directories	No	
Title Search/Env Liens	No	
Municipal Reports	No	
Online Topos	No	

***Environmental FirstSearch  
Sites Summary Report***

**Target Property:** US 460  
SALYERSVILLE KY 41465

**JOB:** 178560005

**TOTAL:** 45      **GEOCODED:** 7      **NON GEOCODED:** 38      **SELECTED:** 0

Map ID	DB Type	Site Name/ID/Status	Address	Dist/Dir	ElevDiff	Page No.
1	UST	FUEL STATION 3 105101	300 E MOUNTAIN PKY SALYERSVILLE KY 41465	0.00 --	N/A	2
2	UST	ACTION EXPRESS MART 3 1008077/ACTIVE	114 E SALYERSVILLE KY 41465	0.01 NE	N/A	4
3	UST	SALYERSVILLE GAS and GO 46 2252077/ACTIVE	442 E MOUNTAIN PKY SALYERSVILLE KY 41465	0.25 SW	N/A	6
3	LUST	SALYERSVILLE GAS and GO 46 2252077	442 E MOUNTAIN PKWY SALYERSVILLE KY 41465	0.25 SW	N/A	7
4	SWL	MAGOFFIN CO RECYCLING CENTER 077-00029/OPERATING	1512 ROYALTON ROAD SALYERSVILLE KY 41465	0.38 SW	N/A	7
5	SWL	SALYERSVILLE MUNICIPAL WATER KYSW-0407-002889/OPERATING	401 COLLEGE ST SALYERSVILLE KY 41465	0.50 NW	N/A	8
6	SWL	SALYERSVILLE WASTE WATER TREAT 077-00025/APPLCIATION	401 COLLEGE ST SALYERSVILLE KY 41465	0.50 NW	N/A	8



# *Environmental FirstSearch*

## *Sites Summary Report*

**Target Property:** US 460  
SALYERSVILLE KY 41465

**JOB:** 178560005

**TOTAL:** 45      **GEOCODED:** 7      **NON GEOCODED:** 38      **SELECTED:** 0

Map ID	DB Type	Site Name/ID/Status	Address	Dist/Dir	ElevDiff	Page No.
	STATE	MAGOFFIN CO HEALTH DEPARTMENT C1821/CLOSED	UNKNOWN SALYERSVILLE KY 41465	NON GC	N/A	9
	SWL	SALYERSVILLE WWTP KYSW-0407-002888/OPERATING	LOWER MAPLE ST SALYERSVILLE KY 41465	NON GC	N/A	9
	SWL	SALYERSVILLE CITY OF 076-00025/APPLICATION	UNKNOWN SALYERSVILLE KY 41465	NON GC	N/A	10
	SWL	MAGOFFIN CO TRANSFER STATION 077-00026/PROPOSED	US 460 EAST OF SALYERSVILL SALYERSVILLE KY 41465	NON GC	N/A	10
	SWL	CDD LANDFILL KYSW-0406-055803/PROPOSED	HC 61 LAKEVILLE RD SALYERSVILLE KY 41465	NON GC	N/A	11
	STATE	VANDERBILT CHEMICAL KYST-1514/CLOSED	UNKNOWN SALYERSVILLE KY 41465	NON GC	N/A	11
	STATE	SALYERSVILLE PROPERTY KYST-1513/CLOSED	UNKNOWN SALYERSVILLE KY 41465	NON GC	N/A	12
	STATE	PUCKETT STATION KYST-1512/CLOSED	UNKNOWN SALYERSVILLE KY 41465	NON GC	N/A	12
	STATE	POTTER C3460/CLOSED	UNKNOWN SALYERSVILLE KY 41465	NON GC	N/A	13
	STATE	MAGOFFIN CO STATE MAINTENANCE 2881/CLOSED	30 JIM ARNETT BRANCH RD SALYERSVILLE KY 41465	NON GC	N/A	13
	UST	SUNSHINE ENERGY 199 3531077/ACTIVE	HWY 460 and MOUNTAIN PKY SALYERSVILLE KY 41465	NON GC	N/A	15
	STATE	M.C. TANK TRANSPORT INC A9854/CLOSED	UNKNOWN SALYERSVILLE KY 41465	NON GC	N/A	16
	ERNS	TANK LICK BRANCH ROAD NRC-946502/STORAGE TANK	TANK LICK BRANCH RD SALYERSVILLE KY 41465	NON GC	N/A	16
	ERNS	BEHIND DAIRY QUEEN ON MOUNTAIN NRC-850388/FIXED	E MOUNTAIN PKY SALYERSVILLE KY	NON GC	N/A	18
	STATE	NI-SOURCE MERCURY METER STATIO KYST-0207-70511/CLOSED	TBD SALYERSVILLE KY 41465	NON GC	N/A	21
	LUST	MINIX BROS TIRE 3190077/PENDING	7 S SALYERSVILLE KY 41465	NON GC	N/A	25
	LUST	WISECUP GROCERY 1006077/PENDING	HWY 30 SALYERSVILLE KY 41465	NON GC	N/A	27
	LUST	WIMP CONLEYS GARAGE 1005077/PENDING	KY HWY 40 SALYERSVILLE KY 41465	NON GC	N/A	29
	LUST	WILLIAMS and PATRICK 76 4113077/PENDING	460 W SALYERSVILLE KY 41465	NON GC	N/A	32
	LUST	SALYERSVILLE SOMERSET OIL 216077/CORRECTIVE ACTION	HWY 7 and HWY 114 SALYERSVILLE KY 41465	NON GC	N/A	34

# *Environmental FirstSearch*

## *Sites Summary Report*

**Target Property:** US 460  
SALYERSVILLE KY 41465

**JOB:** 178560005

**TOTAL:** 45      **GEOCODED:** 7      **NON GEOCODED:** 38      **SELECTED:** 0

Map ID	DB Type	Site Name/ID/Status	Address	Dist/Dir	ElevDiff	Page No.
	LUST	SALYERSVILLE SOMERSET OIL 0216077/SITE INVESTIGATION W	HWY 7 and HWY 114 SALYERSVILLE KY 41465	NON GC	N/A	34
	LUST	SALYERSVILLE LUMBER COMPANY 1010077/CLOSURE WORKGROUP	HWY 40 E SALYERSVILLE KY 41465	NON GC	N/A	36
	LUST	SALYERS GROCERY 4114077/CLOSURE WORKGROUP	HWY 30 SALYERSVILLE KY 41465	NON GC	N/A	38
	LUST	ROSES PARKWAY CHEVRON 4900077	KY HWY 114 and MT PKY SALYERSVILLE KY 41465	NON GC	N/A	41
	LUST	REEDS GROCERY 20151434	HWY 134 SALYERSVILLE KY 41465	NON GC	N/A	48
	SWL	077-00023/OPERATING	LOWER MAPLE STREET SALYERSVILLE KY 41465	NON GC	N/A	49
	LUST	PARKWAY SUNOCO RICE TRUCK STOP 5061077/PENDING	UNKNOWN SALYERSVILLE KY 41465	NON GC	N/A	51
	UST	PUCKETTS ASHLAND 1001077/ACTIVE	MOUNTAIN PKY SALYERSVILLE KY 41465	NON GC	N/A	55
	LUST	MANNS GROCERY 20021680/CORRECTIVE ACTION	RT 460 SALYERSVILLE KY 41465	NON GC	N/A	57
	LUST	MAGOFFIN CO BOARD OF EDUCATION 3344077/CORRECTIVE ACTION	GARDNER TRL SALYERSVILLE KY 41465	NON GC	N/A	59
	LUST	MAGGOFIN CO BOARD OF EDUCATION 9103077/CLW	RT 7 SALYERSVILLE KY 41465	NON GC	N/A	60
	LUST	ISAAC and SON GROCERY 1007077/PENDING	FLAT FORK RD SALYERSVILLE KY 41465	NON GC	N/A	62
	LUST	HOWARD GROCERY 20118755	STATE HIGHWAY 867 SALYERSVILLE KY 41465	NON GC	N/A	63
	LUST	HELTONS GROCERY 77359	2325 COON CREEK RD SALYERSVILLE KY 41465	NON GC	N/A	65
	LUST	GRAPE CREEK GROCERY 4106077/PENDING	RT 460 SALYERSVILLE KY 41465	NON GC	N/A	67
	LUST	ACTION MART 2 4079077/PENDING	460 E SALYERSVILLE KY 41465	NON GC	N/A	68
	TRIBALLAND	BUREAU OF INDIAN AFFAIRS CONTA BIA-41465	UNKNOWN KY 41465	NON GC	N/A	68
	LUST	R C ARNETT STORE 20159269/SITE INVESTIGATION W	HWY 867 SALYERSVILLE KY 41465	NON GC	N/A	70

**Environmental FirstSearch**  
**Site Detail Report**

**Target Property:** US 460  
SALYERSVILLE KY 41465

**JOB:** 178560005

UST

**SEARCH ID:** 5      **DIST/DIR:** 0.00 --      **ELEVATION:** 850      **MAP ID:** 1

<b>NAME:</b> FUEL STATION 3 <b>ADDRESS:</b> 300 E MOUNTAIN PKY SALYERSVILLE KY 41465 MAGOFFIN <b>CONTACT:</b> FOOD COURT SOLUTIONS LLC <b>SOURCE:</b> KY DEP	<b>REV:</b> 12/9/11 <b>ID1:</b> 105101 <b>ID2:</b> 105101 <b>STATUS:</b> <b>PHONE:</b>
---	--

**OWNER INFORMATION**

**OWNER NAME:** FOOD COURT SOLUTIONS LLC  
**OWNER ADDRESS:** PO BOX 4157  
WINCHESTER KY 40392  
**OWNER PHONE:**

**TANK INFORMATION**

<b>TANK NUMBER:</b> 1	<b>TANK STATUS:</b> ACTIVE	
<b>TANK INSTALLED DATE:</b> 6/20/2009	<b>TANK CAPACITY:</b> 12000 GALLONS	
<b>REMOVED DATE:</b>		
<b>INERT MATERIAL:</b>	<b>TANK CONTENTS:</b> REG	
<b>CONSTRUCTION MATERIAL:</b> FIBERGLASS REINFORCED PLASTIC		
<b>CORROSION PROTECTION:</b> NOT APPLICABLE		
<b>RELEASE DETECTION:</b> AUTOMATIC TANK GAUGING		
<b>INTERNAL PROTECTION:</b> NA		
<b>OVERFILL PROTECTION:</b> AUTOMATIC SHUTOFF DEVICE		
<b>SPILL PREVENTION:</b> SINGLE WALL SPILL BUCKET		

**PIPE MATERIAL:** FIBERGLASS REINFORCED PLASTIC  
**PIPE TYPE:** PRESSURIZED  
**CORROSION PROTECTION:** NOT APPLICABLE  
**PIPE RELEASE DETECTION:** NON

<b>TANK NUMBER:</b> 2	<b>TANK STATUS:</b> ACTIVE	
<b>TANK INSTALLED DATE:</b> 6/20/2009	<b>TANK CAPACITY:</b> 4000 GALLONS	
<b>REMOVED DATE:</b>		
<b>INERT MATERIAL:</b>	<b>TANK CONTENTS:</b> DIESEL	
<b>CONSTRUCTION MATERIAL:</b> FIBERGLASS REINFORCED PLASTIC		
<b>CORROSION PROTECTION:</b> NOT APPLICABLE		
<b>RELEASE DETECTION:</b> AUTOMATIC TANK GAUGING		
<b>INTERNAL PROTECTION:</b> NA		
<b>OVERFILL PROTECTION:</b> AUTOMATIC SHUTOFF DEVICE		
<b>SPILL PREVENTION:</b> SINGLE WALL SPILL BUCKET		

**PIPE MATERIAL:** FIBERGLASS REINFORCED PLASTIC  
**PIPE TYPE:** PRESSURIZED  
**CORROSION PROTECTION:** NOT APPLICABLE  
**PIPE RELEASE DETECTION:** NON

<b>TANK NUMBER:</b> 2	<b>TANK STATUS:</b> ACTIVE	
<b>TANK INSTALLED DATE:</b> 6/20/2009	<b>TANK CAPACITY:</b> 4000 GALLONS	
<b>REMOVED DATE:</b>		
<b>INERT MATERIAL:</b>	<b>TANK CONTENTS:</b> KEROSENE	
<b>CONSTRUCTION MATERIAL:</b> FIBERGLASS REINFORCED PLASTIC		
<b>CORROSION PROTECTION:</b> NOT APPLICABLE		
<b>RELEASE DETECTION:</b> AUTOMATIC TANK GAUGING		

- Continued on next page -

***Environmental FirstSearch  
Site Detail Report***

**Target Property:** US 460  
SALYERSVILLE KY 41465

**JOB:** 178560005

UST

<b>SEARCH ID:</b> 5	<b>DIST/DIR:</b> 0.00 --	<b>ELEVATION:</b> 850	<b>MAP ID:</b> 1
---------------------	--------------------------	-----------------------	------------------

<b>NAME:</b> FUEL STATION 3 <b>ADDRESS:</b> 300 E MOUNTAIN PKY SALYERSVILLE KY 41465 MAGOFFIN <b>CONTACT:</b> FOOD COURT SOLUTIONS LLC <b>SOURCE:</b> KY DEP	<b>REV:</b> 12/9/11 <b>ID1:</b> 105101 <b>ID2:</b> 105101 <b>STATUS:</b> <b>PHONE:</b>
---	--

<b>INTERNAL PROTECTION:</b>	NA
<b>OVERFILL PROTECTION:</b>	AUTOMATIC SHUTOFF DEVICE
<b>SPILL PREVENTION:</b>	SINGLE WALL SPILL BUCKET
<b>PIPE MATERIAL:</b>	FIBERGLASS REINFORCED PLASTIC
<b>PIPE TYPE:</b>	PRESSURIZED
<b>CORROSION PROTECTION:</b>	NOT APPLICABLE
<b>PIPE RELEASE DETECTION:</b>	NON

<b>TANK NUMBER:</b>	2	<b>TANK STATUS:</b>	ACTIVE
<b>TANK INSTALLED DATE:</b>	6/20/2009	<b>TANK CAPACITY:</b>	4000 GALLONS
<b>REMOVED DATE:</b>			
<b>INERT MATERIAL:</b>		<b>TANK CONTENTS:</b>	PRM
<b>CONSTRUCTION MATERIAL:</b>	FIBERGLASS REINFORCED PLASTIC		
<b>CORROSION PROTECTION:</b>	NOT APPLICABLE		
<b>RELEASE DETECTION:</b>	AUTOMATIC TANK GAUGING		
<b>INTERNAL PROTECTION:</b>	NA		
<b>OVERFILL PROTECTION:</b>	AUTOMATIC SHUTOFF DEVICE		
<b>SPILL PREVENTION:</b>	SINGLE WALL SPILL BUCKET		
<b>PIPE MATERIAL:</b>	FIBERGLASS REINFORCED PLASTIC		
<b>PIPE TYPE:</b>	PRESSURIZED		
<b>CORROSION PROTECTION:</b>	NOT APPLICABLE		
<b>PIPE RELEASE DETECTION:</b>	NON		

**Environmental FirstSearch**  
**Site Detail Report**

**Target Property:** US 460  
SALYERSVILLE KY 41465

**JOB:** 178560005

UST

**SEARCH ID:** 4      **DIST/DIR:** 0.01 NE      **ELEVATION:** 863      **MAP ID:** 2

<b>NAME:</b> ACTION EXPRESS MART 3 <b>ADDRESS:</b> 114 E SALYERSVILLE KY 41465 MAGOFFIN <b>CONTACT:</b> HAZARD PETROLEUM EQUIPMENT INC <b>SOURCE:</b> KY DEP	<b>REV:</b> 12/9/11 <b>ID1:</b> 1008077 <b>ID2:</b> 59576 <b>STATUS:</b> ACTIVE <b>PHONE:</b>
---	---

**OWNER INFORMATION**

**OWNER NAME:** HAZARD PETROLEUM EQUIPMENT INC  
**OWNER ADDRESS:** PO BOX 244  
ERMINE KY 41815  
**OWNER PHONE:**

**TANK INFORMATION**

<b>TANK NUMBER:</b> 1 <b>TANK INSTALLED DATE:</b> 5/29/1996 <b>REMOVED DATE:</b> <b>INERT MATERIAL:</b> <b>CONSTRUCTION MATERIAL:</b> SWM <b>CORROSION PROTECTION:</b> NOT APPLICABLE <b>RELEASE DETECTION:</b> STATISTICAL INVENTORY RECONCILIATION <b>INTERNAL PROTECTION:</b> NA <b>OVERFILL PROTECTION:</b> FLOW RESTRICTOR <b>SPILL PREVENTION:</b> SINGLE WALL SPILL BUCKET	<b>TANK STATUS:</b> ACTIVE <b>TANK CAPACITY:</b> 12000 GALLONS  <b>TANK CONTENTS:</b> GASOLINE
--	---

<b>PIPE MATERIAL:</b> FLEXIBLE WALL <b>PIPE TYPE:</b> PRESSURIZED <b>CORROSION PROTECTION:</b> NOT APPLICABLE <b>PIPE RELEASE DETECTION:</b> NON	
---	--

<b>TANK NUMBER:</b> 2 <b>TANK INSTALLED DATE:</b> 5/29/1996 <b>REMOVED DATE:</b> <b>INERT MATERIAL:</b> <b>CONSTRUCTION MATERIAL:</b> SWM <b>CORROSION PROTECTION:</b> NOT APPLICABLE <b>RELEASE DETECTION:</b> STATISTICAL INVENTORY RECONCILIATION <b>INTERNAL PROTECTION:</b> NA <b>OVERFILL PROTECTION:</b> FLOW RESTRICTOR <b>SPILL PREVENTION:</b> SINGLE WALL SPILL BUCKET	<b>TANK STATUS:</b> ACTIVE <b>TANK CAPACITY:</b> 10000 GALLONS  <b>TANK CONTENTS:</b> GASOLINE
--	---

<b>PIPE MATERIAL:</b> FLEXIBLE WALL <b>PIPE TYPE:</b> PRESSURIZED <b>CORROSION PROTECTION:</b> NOT APPLICABLE <b>PIPE RELEASE DETECTION:</b> NON	
---	--

<b>TANK NUMBER:</b> 3 <b>TANK INSTALLED DATE:</b> 5/29/1996 <b>REMOVED DATE:</b> <b>INERT MATERIAL:</b> <b>CONSTRUCTION MATERIAL:</b> SWM <b>CORROSION PROTECTION:</b> NOT APPLICABLE <b>RELEASE DETECTION:</b> STATISTICAL INVENTORY RECONCILIATION	<b>TANK STATUS:</b> ACTIVE <b>TANK CAPACITY:</b> 10000 GALLONS  <b>TANK CONTENTS:</b> DIESEL
--	---

- Continued on next page -

***Environmental FirstSearch  
Site Detail Report***

**Target Property:** US 460  
SALYERSVILLE KY 41465

**JOB:** 178560005

UST

<b>SEARCH ID:</b> 4	<b>DIST/DIR:</b> 0.01 NE	<b>ELEVATION:</b> 863	<b>MAP ID:</b> 2
---------------------	--------------------------	-----------------------	------------------

<b>NAME:</b> ACTION EXPRESS MART 3 <b>ADDRESS:</b> 114 E SALYERSVILLE KY 41465 MAGOFFIN <b>CONTACT:</b> HAZARD PETROLEUM EQUIPMENT INC <b>SOURCE:</b> KY DEP	<b>REV:</b> 12/9/11 <b>ID1:</b> 1008077 <b>ID2:</b> 59576 <b>STATUS:</b> ACTIVE <b>PHONE:</b>
---	---

<b>INTERNAL PROTECTION:</b>	NA
<b>OVERFILL PROTECTION:</b>	AUTOMATIC SHUTOFF DEVICE
<b>SPILL PREVENTION:</b>	SINGLE WALL SPILL BUCKET

<b>PIPE MATERIAL:</b>	FLEXIBLE WALL
<b>PIPE TYPE:</b>	SUCTION
<b>CORROSION PROTECTION:</b>	NOT APPLICABLE
<b>PIPE RELEASE DETECTION:</b>	SIR

<b>TANK NUMBER:</b>	4	<b>TANK STATUS:</b>	ACTIVE
<b>TANK INSTALLED DATE:</b>	5/29/1996	<b>TANK CAPACITY:</b>	4000 GALLONS
<b>REMOVED DATE:</b>			
<b>INERT MATERIAL:</b>		<b>TANK CONTENTS:</b>	KEROSENE
<b>CONSTRUCTION MATERIAL:</b>	SWM		
<b>CORROSION PROTECTION:</b>	NOT APPLICABLE		
<b>RELEASE DETECTION:</b>	STATISTICAL INVENTORY RECONCILIATION		
<b>INTERNAL PROTECTION:</b>	NA		
<b>OVERFILL PROTECTION:</b>	AUTOMATIC SHUTOFF DEVICE		
<b>SPILL PREVENTION:</b>	SINGLE WALL SPILL BUCKET		

<b>PIPE MATERIAL:</b>	FLEXIBLE WALL
<b>PIPE TYPE:</b>	SUCTION
<b>CORROSION PROTECTION:</b>	NOT APPLICABLE
<b>PIPE RELEASE DETECTION:</b>	SIR

**Environmental FirstSearch**  
**Site Detail Report**

**Target Property:** US 460  
SALYERSVILLE KY 41465

**JOB:** 178560005

UST

**SEARCH ID:** 6      **DIST/DIR:** 0.25 SW      **ELEVATION:** 959      **MAP ID:** 3

<b>NAME:</b> SALYERSVILLE GAS and GO 46	<b>REV:</b> 12/9/11
<b>ADDRESS:</b> 442 E MOUNTAIN PKY	<b>ID1:</b> 2252077
SALYERSVILLE KY 41465	<b>ID2:</b> 59505
MAGOFFIN	<b>STATUS:</b> ACTIVE
<b>CONTACT:</b> LETCHER TANK and SERVICE CO INC	<b>PHONE:</b>
<b>SOURCE:</b> KY DEP	

**OWNER INFORMATION**

**OWNER NAME:** LETCHER TANK and SERVICE CO INC  
**OWNER ADDRESS:** PO BOX 244  
ERMINE KY 41815  
**OWNER PHONE:**

**TANK INFORMATION**

<b>TANK NUMBER:</b> 1	<b>TANK STATUS:</b> ACTIVE	
<b>TANK INSTALLED DATE:</b> 1/1/1984	<b>TANK CAPACITY:</b> 6000 GALLONS	
<b>REMOVED DATE:</b>		
<b>INERT MATERIAL:</b>	<b>TANK CONTENTS:</b> GASOLINE	
<b>CONSTRUCTION MATERIAL:</b> SINGLE WALL STEEL		
<b>CORROSION PROTECTION:</b> IMPRESSED CURRENT CATHODIC PROTECTION		
<b>RELEASE DETECTION:</b> STATISTICAL INVENTORY RECONCILIATION		
<b>INTERNAL PROTECTION:</b> NA		
<b>OVERFILL PROTECTION:</b> FLOW RESTRICTOR		
<b>SPILL PREVENTION:</b> SINGLE WALL SPILL BUCKET		
<b>PIPE MATERIAL:</b> STEEL		
<b>PIPE TYPE:</b> PRESSURIZED		
<b>CORROSION PROTECTION:</b> IMPRESSED CURRENT CATHODIC PROTECTION		
<b>PIPE RELEASE DETECTION:</b> NON		

<b>TANK NUMBER:</b> 2	<b>TANK STATUS:</b> ACTIVE	
<b>TANK INSTALLED DATE:</b> 1/1/1984	<b>TANK CAPACITY:</b> 6000 GALLONS	
<b>REMOVED DATE:</b>		
<b>INERT MATERIAL:</b>	<b>TANK CONTENTS:</b> GASOLINE	
<b>CONSTRUCTION MATERIAL:</b> SINGLE WALL STEEL		
<b>CORROSION PROTECTION:</b> IMPRESSED CURRENT CATHODIC PROTECTION		
<b>RELEASE DETECTION:</b> STATISTICAL INVENTORY RECONCILIATION		
<b>INTERNAL PROTECTION:</b> NA		
<b>OVERFILL PROTECTION:</b> FLOW RESTRICTOR		
<b>SPILL PREVENTION:</b> SINGLE WALL SPILL BUCKET		
<b>PIPE MATERIAL:</b> STEEL		
<b>PIPE TYPE:</b> PRESSURIZED		
<b>CORROSION PROTECTION:</b> IMPRESSED CURRENT CATHODIC PROTECTION		
<b>PIPE RELEASE DETECTION:</b> NON		

<b>TANK NUMBER:</b> 3	<b>TANK STATUS:</b> ACTIVE	
<b>TANK INSTALLED DATE:</b> 1/1/1984	<b>TANK CAPACITY:</b> 6000 GALLONS	
<b>REMOVED DATE:</b>		
<b>INERT MATERIAL:</b>	<b>TANK CONTENTS:</b> GASOLINE	
<b>CONSTRUCTION MATERIAL:</b> SINGLE WALL STEEL		
<b>CORROSION PROTECTION:</b> IMPRESSED CURRENT CATHODIC PROTECTION		
<b>RELEASE DETECTION:</b> STATISTICAL INVENTORY RECONCILIATION		

- Continued on next page -

**Environmental FirstSearch**  
**Site Detail Report**

**Target Property:** US 460  
SALYERSVILLE KY 41465

**JOB:** 178560005

UST

<b>SEARCH ID:</b> 6	<b>DIST/DIR:</b> 0.25 SW	<b>ELEVATION:</b> 959	<b>MAP ID:</b> 3
---------------------	--------------------------	-----------------------	------------------

<b>NAME:</b> SALYERSVILLE GAS and GO 46 <b>ADDRESS:</b> 442 E MOUNTAIN PKY SALYERSVILLE KY 41465 MAGOFFIN <b>CONTACT:</b> LETCHER TANK and SERVICE CO INC <b>SOURCE:</b> KY DEP	<b>REV:</b> 12/9/11 <b>ID1:</b> 2252077 <b>ID2:</b> 59505 <b>STATUS:</b> ACTIVE <b>PHONE:</b>
--	---

<b>INTERNAL PROTECTION:</b>	NA
<b>OVERFILL PROTECTION:</b>	FLOW RESTRICTOR
<b>SPILL PREVENTION:</b>	SINGLE WALL SPILL BUCKET

<b>PIPE MATERIAL:</b>	STEEL
<b>PIPE TYPE:</b>	PRESSURIZED
<b>CORROSION PROTECTION:</b>	IMPRESSED CURRENT CATHODIC PROTECTION
<b>PIPE RELEASE DETECTION:</b>	NON

<b>TANK NUMBER:</b>	4	<b>TANK STATUS:</b>	ACTIVE
<b>TANK INSTALLED DATE:</b>	1/1/1988	<b>TANK CAPACITY:</b>	10000 GALLONS
<b>REMOVED DATE:</b>			
<b>INERT MATERIAL:</b>		<b>TANK CONTENTS:</b>	DIESEL
<b>CONSTRUCTION MATERIAL:</b>	SINGLE WALL STEEL		
<b>CORROSION PROTECTION:</b>	IMPRESSED CURRENT CATHODIC PROTECTION		
<b>RELEASE DETECTION:</b>	STATISTICAL INVENTORY RECONCILIATION		
<b>INTERNAL PROTECTION:</b>	NA		
<b>OVERFILL PROTECTION:</b>	FLOW RESTRICTOR		
<b>SPILL PREVENTION:</b>	SINGLE WALL SPILL BUCKET		

<b>PIPE MATERIAL:</b>	STEEL
<b>PIPE TYPE:</b>	PRESSURIZED
<b>CORROSION PROTECTION:</b>	IMPRESSED CURRENT CATHODIC PROTECTION
<b>PIPE RELEASE DETECTION:</b>	NON

<b>TANK NUMBER:</b>	5	<b>TANK STATUS:</b>	ACTIVE
<b>TANK INSTALLED DATE:</b>	1/1/1988	<b>TANK CAPACITY:</b>	2000 GALLONS
<b>REMOVED DATE:</b>			
<b>INERT MATERIAL:</b>		<b>TANK CONTENTS:</b>	KEROSENE
<b>CONSTRUCTION MATERIAL:</b>	SINGLE WALL STEEL		
<b>CORROSION PROTECTION:</b>	IMPRESSED CURRENT CATHODIC PROTECTION		
<b>RELEASE DETECTION:</b>	STATISTICAL INVENTORY RECONCILIATION		
<b>INTERNAL PROTECTION:</b>	NA		
<b>OVERFILL PROTECTION:</b>	FLOW RESTRICTOR		
<b>SPILL PREVENTION:</b>	SINGLE WALL SPILL BUCKET		

<b>PIPE MATERIAL:</b>	STEEL
<b>PIPE TYPE:</b>	PRESSURIZED
<b>CORROSION PROTECTION:</b>	IMPRESSED CURRENT CATHODIC PROTECTION
<b>PIPE RELEASE DETECTION:</b>	NON



***Environmental FirstSearch  
Site Detail Report***

**Target Property:** US 460  
SALYERSVILLE KY 41465

**JOB:** 178560005

**LUST**

**SEARCH ID:** 7      **DIST/DIR:** 0.25 SW      **ELEVATION:** 959      **MAP ID:** 3

**NAME:** SALYERSVILLE GAS and GO 46  
**ADDRESS:** 442 E MOUNTAIN PKWY  
SALYERSVILLE KY 41465  
MAGOFFIN  
**CONTACT:**  
**SOURCE:** KY DEP

**REV:** 2/4/11  
**ID1:** 2252077  
**ID2:** 59505  
**STATUS:**  
**PHONE:**

DETAILS NOT AVAILABLE

**SWL**

**SEARCH ID:** 1      **DIST/DIR:** 0.38 SW      **ELEVATION:**      **MAP ID:** 4

**NAME:** MAGOFFIN CO RECYCLING CENTER  
**ADDRESS:** 1512 ROYALTON ROAD  
SALYERSVILLE KY 41465  
MAGOFFIN  
**CONTACT:**  
**SOURCE:**

**REV:** 03/29/07  
**ID1:** 077-00029  
**ID2:** 40360  
**STATUS:** OPERATING  
**PHONE:**

**SITE INFORMATION**

**SITE INFORMATION**

**FACILITY TYPE:** COMMERCIAL RECYCLING CENTER-SW-RPBR  
**FACILITY STATUS:** INACTIVE

**FACILITY TYPE:** COMMERCIAL RECYCLING CENTER-SW-RPBR  
**FACILITY STATUS:** OPERATING

***Environmental FirstSearch  
Site Detail Report***

**Target Property:** US 460  
SALYERSVILLE KY 41465

**JOB:** 178560005

SWL

**SEARCH ID:** 2      **DIST/DIR:** 0.50 NW      **ELEVATION:** 0      **MAP ID:** 5

**NAME:** SALYERSVILLE MUNICIPAL WATER  
**ADDRESS:** 401 COLLEGE ST  
SALYERSVILLE KY 41465  
MAGOFFIN

**REV:** 03/29/07  
**ID1:** KYSW-0407-002889  
**ID2:** 2889  
**STATUS:** OPERATING  
**PHONE:**

**CONTACT:**  
**SOURCE:**

**SITE INFORMATION**

**FACILITY TYPE:** SLUDGE GIVEAWAY-SPW-RPBR  
**FACILITY STATUS:** OPERATING

SWL

**SEARCH ID:** 3      **DIST/DIR:** 0.50 NW      **ELEVATION:** 0      **MAP ID:** 6

**NAME:** SALYERSVILLE WASTE WATER TREATMENT PLANT  
**ADDRESS:** 401 COLLEGE ST  
SALYERSVILLE KY  
MAGOFFIN  
**CONTACT:** ROBERT HOWARD  
**SOURCE:**

**REV:** 1/1/03  
**ID1:** 077-00025  
**ID2:**  
**STATUS:** APPLCIATION  
**PHONE:** (606)349-3743

**SITE INFORMATION**

**ACTIVITY TYPE:** SLUDGE GIVEAWAY, TYPE B SLUDGE  
**ACTIVITY STATUS:** ACTIVITY APPROVED  
**FACILITY TYPE:** SLUDGE GIVEAWAY, TYPE B  
**FACILITY STATUS:** APPLCIATION

**OWNER:** SALYERSVILLE CITY OF  
PO BOX 640 401 COLLEGE STREET  
SALYERSVILLE KY 41465-0640

**PHONE:** (606)349-3743

**Environmental FirstSearch**  
**Site Detail Report**

**Target Property:** US 460  
SALYERSVILLE KY 41465

**JOB:** 178560005

STATE

<b>SEARCH ID:</b> 11	<b>DIST/DIR:</b> NON GC	<b>ELEVATION:</b>	<b>MAP ID:</b>
----------------------	-------------------------	-------------------	----------------

**NAME:** MAGOFFIN CO HEALTH DEPARTMENT  
**ADDRESS:** UNKNOWN  
SALYERSVILLE KY 41465  
MAGOFFIN  
**CONTACT:**  
**SOURCE:** KY DEP

**REV:** 2/1/12  
**ID1:** C1821  
**ID2:** 53345  
**STATUS:** CLOSED  
**PHONE:**

**SITE INFORMATION**

**DESCRIPTION:** MAGOFFIN COUNTY HEALTH DEPARTMENT (CLOSED: RESTORED)  
**REGULATORY DESCRIPTION:** STATE SUPERFUND  
**CLOSURE OPTION:** OPTION C RESTORED  
**CLOSURE DATE:** 3/12/2001  
**OWNER INFORMATION:** 723 PARKWAY DRIVE  
SALYERSVILLE KY 41465

SWL

<b>SEARCH ID:</b> 21	<b>DIST/DIR:</b> NON GC	<b>ELEVATION:</b>	<b>MAP ID:</b>
----------------------	-------------------------	-------------------	----------------

**NAME:** SALYERSVILLE WWTP  
**ADDRESS:** LOWER MAPLE ST  
SALYERSVILLE KY 41465  
MAGOFFIN  
**CONTACT:**  
**SOURCE:**

**REV:** 03/29/07  
**ID1:** KYSW-0407-002888  
**ID2:** 2888  
**STATUS:** OPERATING  
**PHONE:**

**SITE INFORMATION**

**FACILITY TYPE:** LANDFARM TYPE B-SPW  
**FACILITY STATUS:** OPERATING

***Environmental FirstSearch  
Site Detail Report***

**Target Property:** US 460  
SALYERSVILLE KY 41465

**JOB:** 178560005

SWL

<b>SEARCH ID:</b> 20	<b>DIST/DIR:</b> NON GC	<b>ELEVATION:</b>	<b>MAP ID:</b>
----------------------	-------------------------	-------------------	----------------

<b>NAME:</b> SALYERSVILLE CITY OF <b>ADDRESS:</b> UNKNOWN KY MAGOFFIN <b>CONTACT:</b> ROBERT HOWARD <b>SOURCE:</b>	<b>REV:</b> 2/13/01 <b>ID1:</b> 076-00025 <b>ID2:</b> <b>STATUS:</b> APPLICATION <b>PHONE:</b> (606) 349-3743
---	---

**SITE INFORMATION**

<b>FIELD OFFICE:</b> HAZARD	
<b>ACTIVITY TYPE:</b> SLUDGE GIVEAWAY, TYPE B SLUDGE <b>FACILITY TYPE:</b> SLUDGE GIVEAWAY, TYPE B	<b>ACTIVITY STATUS:</b> ACTIVITY APPROVED <b>FACILITY STATUS:</b> APPLICATION
<b>OWNER:</b> SALYERSVILLE CITY OF PO BOX 640, 401 COLLEGE STREET SALYERSVILLE KY 41465-0640	
<b>PHONE:</b> (606) 349-3743	

SWL

<b>SEARCH ID:</b> 19	<b>DIST/DIR:</b> NON GC	<b>ELEVATION:</b>	<b>MAP ID:</b>
----------------------	-------------------------	-------------------	----------------

<b>NAME:</b> MAGOFFIN CO TRANSFER STATION <b>ADDRESS:</b> US 460 EAST OF SALYERSVILLE SALYERSVILLE KY 41465 MAGOFFIN <b>CONTACT:</b> <b>SOURCE:</b>	<b>REV:</b> 03/29/07 <b>ID1:</b> 077-00026 <b>ID2:</b> 39108 <b>STATUS:</b> PROPOSED <b>PHONE:</b>
--	--

**SITE INFORMATION**

**SITE INFORMATION**

<b>FACILITY TYPE:</b> TRANSFER STATION MEDICAL WASTE-SW-RPBR <b>FACILITY STATUS:</b> OPERATING	
<b>FACILITY TYPE:</b> TRANSFER STATION MEDICAL WASTE-SW-RPBR <b>FACILITY STATUS:</b> PROPOSED	

***Environmental FirstSearch  
Site Detail Report***

**Target Property:** US 460  
SALYERSVILLE KY 41465

**JOB:** 178560005

**SWL**

<b>SEARCH ID:</b> 18	<b>DIST/DIR:</b> NON GC	<b>ELEVATION:</b>	<b>MAP ID:</b>
----------------------	-------------------------	-------------------	----------------

<b>NAME:</b> CDD LANDFILL <b>ADDRESS:</b> HC 61 LAKEVILLE RD SALYERSVILLE KY 41465 MAGOFFIN <b>CONTACT:</b> <b>SOURCE:</b>	<b>REV:</b> 03/29/07 <b>ID1:</b> KYSW-0406-055803 <b>ID2:</b> 55803 <b>STATUS:</b> PROPOSED <b>PHONE:</b>
---	---

**SITE INFORMATION**

**SITE INFORMATION**

**FACILITY TYPE:** CDD LANDFILL <1 ACRE-SW-RPBR  
**FACILITY STATUS:** ACTIVE

**FACILITY TYPE:** FINANCIAL ASSURANCE  
**FACILITY STATUS:** PROPOSED

**FACILITY TYPE:** PROFILE  
**FACILITY STATUS:** PROPOSED

**STATE**

<b>SEARCH ID:</b> 17	<b>DIST/DIR:</b> NON GC	<b>ELEVATION:</b>	<b>MAP ID:</b>
----------------------	-------------------------	-------------------	----------------

<b>NAME:</b> VANDERBILT CHEMICAL <b>ADDRESS:</b> UNKNOWN SALYERSVILLE KY 41465 MAGOFFIN <b>CONTACT:</b> <b>SOURCE:</b> KY DEP	<b>REV:</b> 2/1/12 <b>ID1:</b> KYST-1514 <b>ID2:</b> 53446 <b>STATUS:</b> CLOSED <b>PHONE:</b>
--	--

**SITE INFORMATION**

**DESCRIPTION:** VANDERBILT CHEMICAL (CLOSED: NO ACTION NECESSARY)  
**REGULATORY DESCRIPTION:** STATE SUPERFUND  
**CLOSURE OPTION:** OPTION A NO ACTION NECESSARY  
**CLOSURE DATE:** 9/6/1994  
**OWNER INFORMATION:** KY 1081  
KY

***Environmental FirstSearch  
Site Detail Report***

**Target Property:** US 460  
SALYERSVILLE KY 41465

**JOB:** 178560005

STATE

**SEARCH ID:** 16      **DIST/DIR:** NON GC      **ELEVATION:**      **MAP ID:**

<b>NAME:</b> SALYERSVILLE PROPERTY <b>ADDRESS:</b> UNKNOWN SALYERSVILLE KY 41465 MAGOFFIN <b>CONTACT:</b> <b>SOURCE:</b> KY DEP	<b>REV:</b> 2/1/12 <b>ID1:</b> KYST-1513 <b>ID2:</b> 53079 <b>STATUS:</b> CLOSED <b>PHONE:</b>
--	--

**SITE INFORMATION**

<b>DESCRIPTION:</b>	SALYERSVILLE WASTE OIL (CLOSED: RESTORED)
<b>REGULATORY DESCRIPTION:</b>	PETROLEUM CLEANUP
<b>CLOSURE OPTION:</b>	OPTION C RESTORED
<b>CLOSURE DATE:</b>	5/1/2000
<b>OWNER INFORMATION:</b>	RT. 114 SALYERSVILLE KY 41465

STATE

**SEARCH ID:** 15      **DIST/DIR:** NON GC      **ELEVATION:**      **MAP ID:**

<b>NAME:</b> PUCKETT STATION <b>ADDRESS:</b> UNKNOWN SALYERSVILLE KY 41465 MAGOFFIN <b>CONTACT:</b> <b>SOURCE:</b> KY DEP	<b>REV:</b> 2/1/12 <b>ID1:</b> KYST-1512 <b>ID2:</b> 53445 <b>STATUS:</b> CLOSED <b>PHONE:</b>
--	--

**SITE INFORMATION**

<b>DESCRIPTION:</b>	PUCKETT STATION (CLOSED: RESTORED)
<b>REGULATORY DESCRIPTION:</b>	STATE SUPERFUND
<b>CLOSURE OPTION:</b>	OPTION C RESTORED
<b>CLOSURE DATE:</b>	5/21/1996
<b>OWNER INFORMATION:</b>	KY 114 SALYERSVILLE KY

***Environmental FirstSearch  
Site Detail Report***

**Target Property:** US 460  
SALYERSVILLE KY 41465

**JOB:** 178560005

STATE

**SEARCH ID:** 14      **DIST/DIR:** NON GC      **ELEVATION:**      **MAP ID:**

<b>NAME:</b> POTTER <b>ADDRESS:</b> UNKNOWN SALYERSVILLE KY 41465 MAGOFFIN <b>CONTACT:</b> <b>SOURCE:</b> KY DEP	<b>REV:</b> 5/09/01 <b>ID1:</b> C3460 <b>ID2:</b> <b>STATUS:</b> CLOSED <b>PHONE:</b>
---	---

**SITE INFORMATION**

**INCIDENT DATE:**

**CLASSIFICATION:** PETROLEUM

STATE

**SEARCH ID:** 12      **DIST/DIR:** NON GC      **ELEVATION:**      **MAP ID:**

<b>NAME:</b> MAGOFFIN CO STATE MAINTENANCE GARAGE <b>ADDRESS:</b> 30 JIM ARNETT BRANCH RD SALYERSVILLE KY 41465 MAGOFFIN <b>CONTACT:</b> <b>SOURCE:</b> KY DEP	<b>REV:</b> 2/1/12 <b>ID1:</b> 2881 <b>ID2:</b> 2881 <b>STATUS:</b> CLOSED <b>PHONE:</b>
---	--

**SITE INFORMATION**

<b>DESCRIPTION:</b>	SITE ASSESSMENT
<b>REGULATORY DESCRIPTION:</b>	PETROLEUM CLEANUP
<b>CLOSURE OPTION:</b>	OPTION C RESTORED
<b>CLOSURE DATE:</b>	1/7/2011
<b>OWNER INFORMATION:</b>	30 JIM ARNETT BRANCH RD. P.O. BOX 663 SALYERSVILLE KY 41465

**Environmental FirstSearch**  
**Site Detail Report**

**Target Property:** US 460  
SALYERSVILLE KY 41465

**JOB:** 178560005

UST

**SEARCH ID:** 24      **DIST/DIR:** NON GC      **ELEVATION:**      **MAP ID:**

<b>NAME:</b> SUNSHINE ENERGY 199 <b>ADDRESS:</b> HWY 460 and MOUNTAIN PKY SALYERSVILLE KY 41465 MAGOFFIN <b>CONTACT:</b> SUNSHINE ENERGY LLC KY 1 <b>SOURCE:</b> KY DEP	<b>REV:</b> 12/9/11 <b>ID1:</b> 3531077 <b>ID2:</b> 59537 <b>STATUS:</b> ACTIVE <b>PHONE:</b>
--	---

**OWNER INFORMATION**

**OWNER NAME:** SUNSHINE ENERGY LLC KY 1  
**OWNER ADDRESS:** 340 ROYAL PALM WAY 2ND FLOOR  
PALM BEACH FL 33480  
**OWNER PHONE:**

**TANK INFORMATION**

<b>TANK NUMBER:</b> 1	<b>TANK STATUS:</b> ACTIVE	
<b>TANK INSTALLED DATE:</b> 11/5/1991	<b>TANK CAPACITY:</b> 20000 GALLONS	
<b>REMOVED DATE:</b>		
<b>INERT MATERIAL:</b>	<b>TANK CONTENTS:</b> REG	
<b>CONSTRUCTION MATERIAL:</b> FIBERGLASS REINFORCED PLASTIC		
<b>CORROSION PROTECTION:</b> NOT APPLICABLE		
<b>RELEASE DETECTION:</b> AUTOMATIC TANK GAUGING		
<b>INTERNAL PROTECTION:</b> NA		
<b>OVERFILL PROTECTION:</b> AUTOMATIC SHUTOFF DEVICE		
<b>SPILL PREVENTION:</b> SINGLE WALL SPILL BUCKET		
<b>PIPE MATERIAL:</b> FIBERGLASS REINFORCED PLASTIC		
<b>PIPE TYPE:</b> PRESSURIZED		
<b>CORROSION PROTECTION:</b> NOT APPLICABLE		
<b>PIPE RELEASE DETECTION:</b> SIR		

<b>TANK NUMBER:</b> 2	<b>TANK STATUS:</b> ACTIVE	
<b>TANK INSTALLED DATE:</b> 11/5/1991	<b>TANK CAPACITY:</b> 20000 GALLONS	
<b>REMOVED DATE:</b>		
<b>INERT MATERIAL:</b>	<b>TANK CONTENTS:</b> DIESEL	
<b>CONSTRUCTION MATERIAL:</b> FIBERGLASS REINFORCED PLASTIC		
<b>CORROSION PROTECTION:</b> NOT APPLICABLE		
<b>RELEASE DETECTION:</b> AUTOMATIC TANK GAUGING		
<b>INTERNAL PROTECTION:</b> NA		
<b>OVERFILL PROTECTION:</b> AUTOMATIC SHUTOFF DEVICE		
<b>SPILL PREVENTION:</b> SINGLE WALL SPILL BUCKET		
<b>PIPE MATERIAL:</b> FIBERGLASS REINFORCED PLASTIC		
<b>PIPE TYPE:</b> PRESSURIZED		
<b>CORROSION PROTECTION:</b> NOT APPLICABLE		
<b>PIPE RELEASE DETECTION:</b> SIR		

<b>TANK NUMBER:</b> 3	<b>TANK STATUS:</b> ACTIVE	
<b>TANK INSTALLED DATE:</b> 11/5/1991	<b>TANK CAPACITY:</b> 12000 GALLONS	
<b>REMOVED DATE:</b>		
<b>INERT MATERIAL:</b>	<b>TANK CONTENTS:</b> PRM	
<b>CONSTRUCTION MATERIAL:</b> FIBERGLASS REINFORCED PLASTIC		
<b>CORROSION PROTECTION:</b> NOT APPLICABLE		
<b>RELEASE DETECTION:</b> AUTOMATIC TANK GAUGING		

- Continued on next page -



**JOB:** 178560005Site Details Page - 15

***Environmental FirstSearch  
Site Detail Report***

**Target Property:** US 460  
SALYERSVILLE KY 41465

**JOB:** 178560005

STATE

<b>SEARCH ID:</b> 10	<b>DIST/DIR:</b> NON GC	<b>ELEVATION:</b>	<b>MAP ID:</b>
----------------------	-------------------------	-------------------	----------------

**NAME:** M.C. TANK TRANSPORT INC  
**ADDRESS:** UNKNOWN  
SAYLERSVILLE KY 41465  
MAGOFFIN  
**CONTACT:**  
**SOURCE:** KY DEP

**REV:** 8/06/01  
**ID1:** A9854  
**ID2:**  
**STATUS:** CLOSED  
**PHONE:**

**SITE INFORMATION**

**DATE RECEIVED:**  
**INCIDENT DATE:** 04/08/96  
**INCIDENT TIME:**  
**CLASSIFICATION:** POLLUTANT  
**INCIDENT TYPE:**  
**SECTION:**

ERNS

<b>SEARCH ID:</b> 9	<b>DIST/DIR:</b> NON GC	<b>ELEVATION:</b>	<b>MAP ID:</b>
---------------------	-------------------------	-------------------	----------------

**NAME:** TANK LICK BRANCH ROAD  
**ADDRESS:** TANK LICK BRANCH RD  
SALYERSVILLE KY  
MAGOFFIN  
**CONTACT:**  
**SOURCE:** NRC

**REV:** 7/23/10  
**ID1:** NRC-946502  
**ID2:**  
**STATUS:** STORAGE TANK  
**PHONE:**

DETAILS NOT AVAILABLE

**Environmental FirstSearch**  
**Site Detail Report**

**Target Property:** US 460  
SALYERSVILLE KY 41465

**JOB:** 178560005

ERNS

<b>SEARCH ID:</b> 8	<b>DIST/DIR:</b> NON GC	<b>ELEVATION:</b>	<b>MAP ID:</b>
---------------------	-------------------------	-------------------	----------------

<b>NAME:</b> BEHIND DAIRY QUEEN ON MOUNTAIN PARKWAY. <b>ADDRESS:</b> E MOUNTAIN PKY SALYERSVILLE KY MAGOFFIN <b>CONTACT:</b> <b>SOURCE:</b> NRC	<b>REV:</b> 12/31/07 <b>ID1:</b> NRC-850388 <b>ID2:</b> <b>STATUS:</b> FIXED <b>PHONE:</b>
--	--

**SITE INFORMATION**

THIS INFORMATION WAS OBTAINED FROM THE NATIONAL RESPONSE CENTER

<b>DATE RECEIVED:</b> 10/1/2007 11:26:10 AM	<b>DATE COMPLETE:</b>	<b>CALL TYPE:</b> INC
--	-----------------------	-----------------------

**RESPONSIBLE PARTY:**  
**PHONE 1:**  
**PHONE 2:**  
**PHONE 3:**

**RESPONSIBLE COMPANY:** SALYERSVILLE  
**ORGANIZATION TYPE:** LOCAL GOVERNMENT

**ADDRESS:**  
SALYERSVILLE KY

**SOURCE:** TELEPHONE

**INCIDENT INFORMATION**

**INCIDENT DESCRIPTION:** CALLER REPORTED A CITY SEWER PIPE IS BROKEN AND HAS BEEN LEAKING SEWAGE INTO BURNING FORK CREEK FOR SEVERAL MONTHS.

<b>INCIDENT TYPE:</b> FIXED	<b>INCIDENT CAUSE:</b> UNKNOWN	<b>INCIDENT DATE DESC:</b>
<b>INCIDENT DATE:</b> 10/1/2007 8:00:00 AM		

DISCOVERED	DISTANCE UNITS:
<b>DISTANCE FROM CITY:</b>	<b>LOCATION SECTION:</b>
<b>DIRECTION FROM CITY:</b>	<b>LOCATION RANGE:</b>
<b>LOCATION TOWNSHIP:</b>	

<b>AIRCRAFT TYPE:</b>	AIRCRAFT MODEL:
<b>AIRCRAFT ID:</b>	<b>AIRCRAFT FUEL CAPACITY:</b>
<b>AIRCRAFT FUEL CAPACITY UNITS:</b>	<b>AIRCRAFT FUEL ON BOARD:</b>
<b>AIRCRAFT FUEL ON BOARD UNITS:</b>	<b>AIRCRAFT SPOT NUMBER:</b>
<b>AIRCRAFT HANGER:</b>	<b>AIRCRAFT RUNWAY NUM:</b>
<b>ROAD MILE MARKER:</b>	<b>BUILDING ID:</b> UNKNOWN
<b>TYPE OF FIXED OBJECT:</b> OTHER	<b>POWER GEN FACILITY:</b> UNKNOWN
<b>GENERATING CAPACITY:</b>	<b>TYPE OF FUEL:</b>
<b>NPDES:</b>	<b>NPDES COMPLIANCE:</b> UNKNOWN
<b>PIPELINE TYPE:</b>	<b>DOT REGULATED:</b> UNKNOWN
<b>PIPELINE ABOVE GROUND:</b> ABOVE	<b>EXPOSED UNDERWATER:</b> NO
<b>PIPELINE COVERED:</b> UNKNOWN	<b>GRADE CROSSING:</b> UNKNOWN
<b>LOCATION SUBDIVISION:</b>	<b>RAILROAD MILEPOST:</b>
<b>TYPE VEHICLE INVOLVED:</b>	<b>CROSSING DEVICE TYPE:</b>
<b>DEVICE OPERATIONAL:</b> YES	
<b>DOT CROSSING NUMBER:</b>	<b>BRAKE FAILURE:</b> UNKNOWN

- Continued on next page -

**JOB:** 178560005

- Continued on next page -

***Environmental FirstSearch  
Site Detail Report***

**Target Property:** US 460  
SALYERSVILLE KY 41465

**JOB:** 178560005

**ERNS**

<b>SEARCH ID:</b> 8	<b>DIST/DIR:</b> NON GC	<b>ELEVATION:</b>	<b>MAP ID:</b>
---------------------	-------------------------	-------------------	----------------

<b>NAME:</b> BEHIND DAIRY QUEEN ON MOUNTAIN PARKWAY. <b>ADDRESS:</b> E MOUNTAIN PKY SALYERSVILLE KY MAGOFFIN <b>CONTACT:</b> <b>SOURCE:</b> NRC	<b>REV:</b> 12/31/07 <b>ID1:</b> NRC-850388 <b>ID2:</b> <b>STATUS:</b> FIXED <b>PHONE:</b>
--	--

<b>COMMUNITY IMPACT:</b> <b>EMPLOYEE INJURIES:</b> <b>OCCUPANT FATALITY:</b> <b>ROAD CLOSURE UNITS:</b> <b>SHEEN SIZE UNITS:</b> <b>FED AGENCY NOTIFIED:</b> NONE <b>SHEEN SIZE LENGTH:</b> <b>SHEEN SIZE WIDTH:</b> <b>OFFSHORE:</b> N <b>RELEASE RATE UNIT:</b>	<b>WIND SPEED UNITS:</b> <b>PASSENGER INJURIES:</b> <b>CURRENT SPEED UNITS:</b> <b>TRACK CLOSURE UNITS:</b> <b>STATE AGENCY NOTIFIED:</b> NONE <b>NEAREST RIVER MILE MARK:</b> <b>SHEEN SIZE LENGTH UNITS:</b> <b>SHEEN SIZE WIDTH UNITS:</b> <b>DURATION UNIT:</b> MONTH <b>RELEASE RATE RATE:</b>
--	--

**ADDITIONAL INFO:** CALLER HAD NO ADDITIONAL INFORMATION.

**MATERIAL INFORMATION**

<b>CHRIS CODE:</b>	NCC	<b>CASE NUMBER:</b>	000000-00-0
<b>UN NUMBER:</b>		<b>REACHED WATER:</b>	YES
<b>NAME OF MATERIAL:</b>	SEWAGE		
<b>AMOUNT OF MATERIAL:</b>	0 UNKNOWN AMOUNT		
<b>AMOUNT IN WATER:</b>	0 UNKNOWN AMOUNT		

**OTHER MATERIAL INFORMATION**

**MOBILE DETAILS INFORMATION**

**TRAIN INFORMATION**

**VESSEL INFORMATION**

***Environmental FirstSearch  
Site Detail Report***

**Target Property:** US 460  
SALYERSVILLE KY 41465

**JOB:** 178560005

STATE

<b>SEARCH ID:</b> 13	<b>DIST/DIR:</b> NON GC	<b>ELEVATION:</b>	<b>MAP ID:</b>
----------------------	-------------------------	-------------------	----------------

<b>NAME:</b> NI-SOURCE MERCURY METER STATIONS - MAGOFFIN CO <b>ADDRESS:</b> TBD SALYERSVILLE KY 41465 MAGOFFIN <b>CONTACT:</b> <b>SOURCE:</b> KY DEP	<b>REV:</b> 2/1/12 <b>ID1:</b> KYST-0207-70511 <b>ID2:</b> 70511 <b>STATUS:</b> CLOSED <b>PHONE:</b>
---	--

**SITE INFORMATION**

**DESCRIPTION:** CLOSED RESTORED 10/10/08  
**REGULATORY DESCRIPTION:** STATE SUPERFUND  
**CLOSURE OPTION:** OPTION C RESTORED  
**CLOSURE DATE:** 10/10/2008  
**OWNER INFORMATION:** LEFT FORK OF BRUSHY ROAD  
GUNLOCK KY 41632

**DESCRIPTION:** CLOSED: RESTORED 10 OCT 2008 MMS 9431  
**REGULATORY DESCRIPTION:** STATE SUPERFUND  
**CLOSURE OPTION:** OPTION C RESTORED  
**CLOSURE DATE:** 10/10/2008  
**OWNER INFORMATION:** INDIAN GRAVE FORK ROAD  
GUNLOCK KY 41632

**DESCRIPTION:** CLOSED: RESTORED 10 OCT 2008 MMS 8618  
**REGULATORY DESCRIPTION:** STATE SUPERFUND  
**CLOSURE OPTION:** OPTION C RESTORED  
**CLOSURE DATE:** 10/10/2008  
**OWNER INFORMATION:** QUICKSAND BRANCH  
GUNLOCK KY 41632

**DESCRIPTION:** CLOSED: RESTORED 10 OCT 2008 MMS 8534  
**REGULATORY DESCRIPTION:** STATE SUPERFUND  
**CLOSURE OPTION:** OPTION C RESTORED  
**CLOSURE DATE:** 10/10/2008  
**OWNER INFORMATION:** LICKING ROCKHOUSE BRANCH  
GUNLOCK KY 41632

**DESCRIPTION:** CLOSED: RESTORED 10 OCT 2008 MERCURY METER STATION 9395  
**REGULATORY DESCRIPTION:** STATE SUPERFUND  
**CLOSURE OPTION:** OPTION C RESTORED  
**CLOSURE DATE:** 10/10/2008  
**OWNER INFORMATION:** UNNAMED TRIBUTARY BRUSHY FORK  
GUNLOCK KY 41632

- Continued on next page -

***Environmental FirstSearch  
Site Detail Report***

**Target Property:** US 460  
SALYERSVILLE KY 41465

**JOB:** 178560005

STATE

<b>SEARCH ID:</b> 13	<b>DIST/DIR:</b> NON GC	<b>ELEVATION:</b>	<b>MAP ID:</b>
----------------------	-------------------------	-------------------	----------------

<b>NAME:</b> NI-SOURCE MERCURY METER STATIONS - MAGOFFIN CO <b>ADDRESS:</b> TBD SALYERSVILLE KY 41465 MAGOFFIN <b>CONTACT:</b> <b>SOURCE:</b> KY DEP	<b>REV:</b> 2/1/12 <b>ID1:</b> KYST-0207-70511 <b>ID2:</b> 70511 <b>STATUS:</b> CLOSED <b>PHONE:</b>
---	--

**DESCRIPTION:** CLOSED: RESTORED 10 OCT 2008 MMS 9432  
**REGULATORY DESCRIPTION:** STATE SUPERFUND  
**CLOSURE OPTION:** OPTION C RESTORED  
**CLOSURE DATE:** 10/10/2008  
**OWNER INFORMATION:** SPRUCEPINE BRANCH ROAD  
GUNLOCK KY 41632

**DESCRIPTION:** CLOSED: RESTORED 10 OCT 2008 MMS 9438  
**REGULATORY DESCRIPTION:** STATE SUPERFUND  
**CLOSURE OPTION:** OPTION C RESTORED  
**CLOSURE DATE:** 10/10/2008  
**OWNER INFORMATION:** OFF INDIAN GRAVE FORK  
ARTHURMABEL KY 41632

**DESCRIPTION:** CLOSED: RESTORED 10 OCT 2008 MMS 9392  
**REGULATORY DESCRIPTION:** STATE SUPERFUND  
**CLOSURE OPTION:** OPTION C RESTORED  
**CLOSURE DATE:** 10/10/2008  
**OWNER INFORMATION:** HOWARD FORK ROAD  
GUNLOCK KY 41632

**DESCRIPTION:** CLOSED: RESTORED 10 OCT 2008 MMS 9427  
**REGULATORY DESCRIPTION:** STATE SUPERFUND  
**CLOSURE OPTION:** OPTION C RESTORED  
**CLOSURE DATE:** 10/10/2008  
**OWNER INFORMATION:** BRUSHY FORK  
GUNLOCK KY 41632

**DESCRIPTION:** CLOSED: RESTORED 10 OCT 2008 MMS 9443  
**REGULATORY DESCRIPTION:** STATE SUPERFUND  
**CLOSURE OPTION:** OPTION C RESTORED  
**CLOSURE DATE:** 10/10/2008  
**OWNER INFORMATION:** SPRUCEPINE BRANCH ROAD  
GUNLOCK KY 41632

**DESCRIPTION:** CLOSED: RESTORED 10 OCT 2008 MMS 9433  
**REGULATORY DESCRIPTION:** STATE SUPERFUND

- Continued on next page -

***Environmental FirstSearch  
Site Detail Report***

**Target Property:** US 460  
SALYERSVILLE KY 41465

**JOB:** 178560005

STATE

<b>SEARCH ID:</b> 13	<b>DIST/DIR:</b> NON GC	<b>ELEVATION:</b>	<b>MAP ID:</b>
----------------------	-------------------------	-------------------	----------------

<b>NAME:</b> NI-SOURCE MERCURY METER STATIONS - MAGOFFIN CO <b>ADDRESS:</b> TBD SALYERSVILLE KY 41465 MAGOFFIN <b>CONTACT:</b> <b>SOURCE:</b> KY DEP	<b>REV:</b> 2/1/12 <b>ID1:</b> KYST-0207-70511 <b>ID2:</b> 70511 <b>STATUS:</b> CLOSED <b>PHONE:</b>
---	--

<b>CLOSURE OPTION:</b>	OPTION C RESTORED
<b>CLOSURE DATE:</b>	10/10/2008
<b>OWNER INFORMATION:</b>	SE LICKING RIVER ROAD GUNLOCK KY 41632

<b>DESCRIPTION:</b>	CLOSED: RESTORED 10 OCT 2008 MMS 8585
<b>REGULATORY DESCRIPTION:</b>	STATE SUPERFUND
<b>CLOSURE OPTION:</b>	OPTION C RESTORED
<b>CLOSURE DATE:</b>	10/10/2008
<b>OWNER INFORMATION:</b>	STATE RT. 3336 GUNLOCK KY 41632

<b>DESCRIPTION:</b>	CLOSED: RESTORED 10 OCT 2008 MMS 9394
<b>REGULATORY DESCRIPTION:</b>	STATE SUPERFUND
<b>CLOSURE OPTION:</b>	OPTION C RESTORED
<b>CLOSURE DATE:</b>	10/10/2008
<b>OWNER INFORMATION:</b>	OFF KY 7 BEFORE SPRUCE PINE BRANCH ROAD GUNLOCK KY 41632

<b>DESCRIPTION:</b>	CLOSED: RESTORED 10 OCT 2008 MMS 8638
<b>REGULATORY DESCRIPTION:</b>	
<b>CLOSURE OPTION:</b>	OPTION C RESTORED
<b>CLOSURE DATE:</b>	10/10/2008
<b>OWNER INFORMATION:</b>	MOUTH OF ALUM CAVE CREEK GUNLOCK KY 41632

<b>DESCRIPTION:</b>	CLOSED: RESTORED 10 OCT 2008 MMS 8642
<b>REGULATORY DESCRIPTION:</b>	STATE SUPERFUND
<b>CLOSURE OPTION:</b>	OPTION C RESTORED
<b>CLOSURE DATE:</b>	10/10/2008
<b>OWNER INFORMATION:</b>	KY RT 3336 STRAIGHT FORK ROAD GUNLOCK KY 41632

<b>DESCRIPTION:</b>	CLOSED: RESTORED 10 OCT 2008 MMS 9441
<b>REGULATORY DESCRIPTION:</b>	STATE SUPERFUND
<b>CLOSURE OPTION:</b>	OPTION C RESTORED
<b>CLOSURE DATE:</b>	10/10/2008
<b>OWNER INFORMATION:</b>	ALUM CAVE CREEK

- Continued on next page -



***Environmental FirstSearch  
Site Detail Report***

**Target Property:** US 460  
SALYERSVILLE KY 41465

**JOB:** 178560005

STATE

<b>SEARCH ID:</b> 13	<b>DIST/DIR:</b> NON GC	<b>ELEVATION:</b>	<b>MAP ID:</b>
----------------------	-------------------------	-------------------	----------------

<b>NAME:</b> NI-SOURCE MERCURY METER STATIONS - MAGOFFIN CO <b>ADDRESS:</b> TBD SALYERSVILLE KY 41465 MAGOFFIN <b>CONTACT:</b> <b>SOURCE:</b> KY DEP	<b>REV:</b> 2/1/12 <b>ID1:</b> KYST-0207-70511 <b>ID2:</b> 70511 <b>STATUS:</b> CLOSED <b>PHONE:</b>
---	--

GUNLOCK KY 41632

<b>DESCRIPTION:</b> <b>REGULATORY DESCRIPTION:</b> <b>CLOSURE OPTION:</b> <b>CLOSURE DATE:</b> <b>OWNER INFORMATION:</b>	CLOSED: RESTORED 10 OCT 2008 MMS 9437 STATE SUPERFUND OPTION C RESTORED 10/10/2008 LEFT FORK OF GRASSY CREEK GUNLOCK KY 41632
--	--

<b>DESCRIPTION:</b> <b>REGULATORY DESCRIPTION:</b> <b>CLOSURE OPTION:</b> <b>CLOSURE DATE:</b> <b>OWNER INFORMATION:</b>	CLOSED: RESTORED 10 OCT 2008 MMS 9430 STATE SUPERFUND OPTION C RESTORED 10/10/2008 INDIAN GRAVE FORK TRAIL GUNLOCK KY 41632
--	--

***Environmental FirstSearch  
Site Detail Report***

**Target Property:** US 460  
SALYERSVILLE KY 41465

**JOB:** 178560005

**LUST**

<b>SEARCH ID:</b> 33	<b>DIST/DIR:</b> NON GC	<b>ELEVATION:</b>	<b>MAP ID:</b>
----------------------	-------------------------	-------------------	----------------

<b>NAME:</b> MINIX BROS TIRE <b>ADDRESS:</b> 7 S SALYERSVILLE KY 41465 MAGOFFIN <b>CONTACT:</b> <b>SOURCE:</b> KY DEP	<b>REV:</b> 12/1/11 <b>ID1:</b> 3190077 <b>ID2:</b> 59550 <b>STATUS:</b> PENDING <b>PHONE:</b>
--	--

**SITE INFORMATION**

**AI ID:** 59550  
**UST NUMBER:** 3190077  
**FINANCIAL ACCOUNT:** PSTA - PETROLEUM STORAGE TANK ACCOUNT  
**USTB TECH REVIEWER:** MULLINS  
  
**RANK:** Pending

**ARCHIVED LUST INFORMATION**

**WORK GROUP:** SITE INVESTIGATION WORKGROUP  
**CONTAMINATED:** SOIL

**TANK INFORMATION**

**TANK NUMBER:** 1  
**TANK MASTER AI ID:** 59550  
**TANK STATUS:** VERIFIED REMOVAL  
**TANK INSTALLED DATE:** 6/28/1990  
**TANK CAPACITY:** 100  
**LAST CONTAINED PRODUCT DATE:**  
**TEMP CLOSED DATE:**  
**TANK REMOVED DATE:** 6/25/1998  
**CLOSED IN PLACE DATE:**  
**INERT MATERIAL:**  
  
**TANK CONTENTS:** DIESEL  
**CONSTRUCTION MATERIAL:** FIBERGLASS REINFORCED PLASTIC  
**CORROSION PROTECTION:** FIBERGLASS REIN. PLASTIC  
**RELEASE DETECTION:** INVENTORY RECORDS /TANK TIGHTNESS TES  
**OVERFILL PROTECTION:** AUTOMATIC SHUTOFF DEVICE  
**SPILL PREVENTION:** CATCHMENT BASIN  
**PIPE MATERIAL:** FIBERGLASS REINFORCED PLASTIC  
**PIPE TYPE:** PRESSURIZED  
  
**CORROSION PROTECTION:** FIBERGLASS REIN. PLASTIC  
**PIPE RELEASE DETECTION:** ANN. LINE TIGHTNESS TEST  
**SECONDARY CONTAINMENT:** ALT

**TANK INFORMATION**

**TANK NUMBER:** 2  
**TANK MASTER AI ID:** 59550  
**TANK STATUS:** VERIFIED REMOVAL  
**TANK INSTALLED DATE:** 6/28/1990  
**TANK CAPACITY:** 400  
**LAST CONTAINED PRODUCT DATE:**  
**TEMP CLOSED DATE:**  
**TANK REMOVED DATE:** 6/25/1998

- Continued on next page -

**Environmental FirstSearch**  
**Site Detail Report**

**Target Property:** US 460  
SALYERSVILLE KY 41465

**JOB:** 178560005

**LUST**

<b>SEARCH ID:</b> 33	<b>DIST/DIR:</b> NON GC	<b>ELEVATION:</b>	<b>MAP ID:</b>
----------------------	-------------------------	-------------------	----------------

<b>NAME:</b> MINIX BROS TIRE <b>ADDRESS:</b> 7 S SALYERSVILLE KY 41465 MAGOFFIN <b>CONTACT:</b> <b>SOURCE:</b> KY DEP	<b>REV:</b> 12/1/11 <b>ID1:</b> 3190077 <b>ID2:</b> 59550 <b>STATUS:</b> PENDING <b>PHONE:</b>
--	--

**CLOSED IN PLACE DATE:**  
**INERT MATERIAL:**

<b>TANK CONTENTS:</b>	GASOLINE
<b>CONSTRUCTION MATERIAL:</b>	FIBERGLASS REINFORCED PLASTIC
<b>CORROSION PROTECTION:</b>	FIBERGLASS REIN. PLASTIC
<b>RELEASE DETECTION:</b>	INVENTORY RECORDS /TANK TIGHTNESS T
<b>OVERFILL PROTECTION:</b>	AUTOMATIC SHUTOFF DEVICE
<b>SPILL PREVENTION:</b>	CATCHMENT BASIN
<b>PIPE MATERIAL:</b>	FIBERGLASS REINFORCED PLASTIC
<b>PIPE TYPE:</b>	PRESSURIZED

<b>CORROSION PROTECTION:</b>	FIBERGLASS REIN. PLASTIC
<b>PIPE RELEASE DETECTION:</b>	ANN. LINE TIGHTNESS TEST
<b>SECONDARY CONTAINMENT:</b>	ALT

**TANK INFORMATION**

<b>TANK NUMBER:</b>	3
<b>TANK MASTER AI ID:</b>	59550
<b>TANK STATUS:</b>	VERIFIED REMOVAL
<b>TANK INSTALLED DATE:</b>	6/28/1990
<b>TANK CAPACITY:</b>	400
<b>LAST CONTAINED PRODUCT DATE:</b>	
<b>TEMP CLOSED DATE:</b>	
<b>TANK REMOVED DATE:</b>	6/25/1998
<b>CLOSED IN PLACE DATE:</b>	
<b>INERT MATERIAL:</b>	

<b>TANK CONTENTS:</b>	GASOLINE
<b>CONSTRUCTION MATERIAL:</b>	FIBERGLASS REINFORCED PLASTIC
<b>CORROSION PROTECTION:</b>	FIBERGLASS REIN. PLASTIC
<b>RELEASE DETECTION:</b>	INVENTORY RECORDS /TANK TIGHTNESS T
<b>OVERFILL PROTECTION:</b>	FLOW RESTRICTOR
<b>SPILL PREVENTION:</b>	CATCHMENT BASIN
<b>PIPE MATERIAL:</b>	FIBERGLASS REINFORCED PLASTIC
<b>PIPE TYPE:</b>	PRESSURIZED

<b>CORROSION PROTECTION:</b>	FIBERGLASS REIN. PLASTIC
<b>PIPE RELEASE DETECTION:</b>	ANN. LINE TIGHTNESS TEST
<b>SECONDARY CONTAINMENT:</b>	ALT

***Environmental FirstSearch  
Site Detail Report***

**Target Property:** US 460  
SALYERSVILLE KY 41465

**JOB:** 178560005

**LUST**

<b>SEARCH ID:</b> 44	<b>DIST/DIR:</b> NON GC	<b>ELEVATION:</b>	<b>MAP ID:</b>
----------------------	-------------------------	-------------------	----------------

<b>NAME:</b> WISECUP GROCERY <b>ADDRESS:</b> HWY 30 SALYERSVILLE KY 41465 MAGOFFIN <b>CONTACT:</b> <b>SOURCE:</b> KY DEP	<b>REV:</b> 12/1/11 <b>ID1:</b> 1006077 <b>ID2:</b> 59511 <b>STATUS:</b> PENDING <b>PHONE:</b>
---	--

**SITE INFORMATION**

**AI ID:** 59511  
**UST NUMBER:** 1006077  
**FINANCIAL ACCOUNT:** PSTA - PETROLEUM STORAGE TANK ACCOUNT  
**USTB TECH REVIEWER:** MULLINS  
  
**RANK:** Pending

**ARCHIVED LUST INFORMATION**

**WORK GROUP:** SITE INVESTIGATION WORKGROUP  
**CONTAMINATED:** SOIL AND GROUNDWATER

**TANK INFORMATION**

**TANK NUMBER:** 1  
**TANK MASTER AI ID:** 59511  
**TANK STATUS:** VERIFIED REMOVAL  
**TANK INSTALLED DATE:** 1/1/1901  
**TANK CAPACITY:** 1000  
**LAST CONTAINED PRODUCT DATE:**  
**TEMP CLOSED DATE:**  
**TANK REMOVED DATE:** 3/17/1997  
**CLOSED IN PLACE DATE:**  
**INERT MATERIAL:**  
  
**TANK CONTENTS:** GASOLINE  
**CONSTRUCTION MATERIAL:** SINGLE WALL STEEL  
**CORROSION PROTECTION:** NONE  
**RELEASE DETECTION:** NONE  
**INTERNAL PROTECTION:** INTERNAL LINING NOT APPLI  
**OVERFILL PROTECTION:** NONE  
**SPILL PREVENTION:** NONE  
**PIPE MATERIAL:** STEEL  
**PIPE TYPE:** SUCTION  
  
**CORROSION PROTECTION:** NONE  
**PIPE RELEASE DETECTION:** NONE  
**SECONDARY CONTAINMENT:** NON

**TANK INFORMATION**

**TANK NUMBER:** 2  
**TANK MASTER AI ID:** 59511  
**TANK STATUS:** VERIFIED REMOVAL  
**TANK INSTALLED DATE:** 1/1/1901  
**TANK CAPACITY:** 1000  
**LAST CONTAINED PRODUCT DATE:**  
**TEMP CLOSED DATE:**

- Continued on next page -

***Environmental FirstSearch  
Site Detail Report***

**Target Property:** US 460  
SALYERSVILLE KY 41465

**JOB:** 178560005

**LUST**

<b>SEARCH ID:</b> 44	<b>DIST/DIR:</b> NON GC	<b>ELEVATION:</b>	<b>MAP ID:</b>
----------------------	-------------------------	-------------------	----------------

**NAME:** WISECUP GROCERY  
**ADDRESS:** HWY 30  
SALYERSVILLE KY 41465  
MAGOFFIN

**REV:** 12/1/11  
**ID1:** 1006077  
**ID2:** 59511  
**STATUS:** PENDING  
**PHONE:**

**CONTACT:**  
**SOURCE:** KY DEP

**TANK REMOVED DATE:** 3/17/1997  
**CLOSED IN PLACE DATE:**  
**INERT MATERIAL:**

**TANK CONTENTS:** GASOLINE  
**CONSTRUCTION MATERIAL:** SINGLE WALL STEEL  
**CORROSION PROTECTION:** NONE  
**RELEASE DETECTION:** NONE  
**INTERNAL PROTECTION:** INTERNAL LINING NOT APPLI  
**OVERFILL PROTECTION:** NONE  
**SPILL PREVENTION:** NONE  
**PIPE MATERIAL:** STEEL  
**PIPE TYPE:** SUCTION

**CORROSION PROTECTION:** NONE  
**PIPE RELEASE DETECTION:** NONE  
**SECONDARY CONTAINMENT:** NON

***Environmental FirstSearch  
Site Detail Report***

**Target Property:** US 460  
SALYERSVILLE KY 41465

**JOB:** 178560005

**LUST**

<b>SEARCH ID:</b> 43	<b>DIST/DIR:</b> NON GC	<b>ELEVATION:</b>	<b>MAP ID:</b>
----------------------	-------------------------	-------------------	----------------

<b>NAME:</b> WIMP CONLEYS GARAGE <b>ADDRESS:</b> KY HWY 40 SALYERSVILLE KY 41465 MAGOFFIN <b>CONTACT:</b> <b>SOURCE:</b> KY DEP	<b>REV:</b> 12/1/11 <b>ID1:</b> 1005077 <b>ID2:</b> 59510 <b>STATUS:</b> PENDING <b>PHONE:</b>
--	--

**SITE INFORMATION**

**AI ID:** 59510  
**UST NUMBER:** 1005077  
**FINANCIAL ACCOUNT:** PSTA - PETROLEUM STORAGE TANK ACCOUNT  
**USTB TECH REVIEWER:** MULLINS  
  
**RANK:** Pending

**ARCHIVED LUST INFORMATION**

**WORK GROUP:** SITE INVESTIGATION WORKGROUP  
**CONTAMINATED:** SOIL AND GROUNDWATER

**TANK INFORMATION**

**TANK NUMBER:** 1  
**TANK MASTER AI ID:** 59510  
**TANK STATUS:** NEWLY DISCOVERED / ABANDONED  
**TANK INSTALLED DATE:** 1/1/1901  
**TANK CAPACITY:**  
**LAST CONTAINED PRODUCT DATE:**  
**TEMP CLOSED DATE:**  
**TANK REMOVED DATE:** 3/12/1997  
**CLOSED IN PLACE DATE:**  
**INERT MATERIAL:**

**TANK CONTENTS:** GASOLINE  
**CONSTRUCTION MATERIAL:** UNKNOWN  
**CORROSION PROTECTION:** UNKNOWN  
**RELEASE DETECTION:** NONE  
**INTERNAL PROTECTION:** UNKNOWN

**OVERFILL PROTECTION:** UNKNOWN  
**SPILL PREVENTION:** UNKNOWN  
**PIPE MATERIAL:** UNKNOWN  
**PIPE TYPE:** UNKNOWN

**CORROSION PROTECTION:** UNKNOWN  
**PIPE RELEASE DETECTION:** UNKNOWN  
**SECONDARY CONTAINMENT:** UNK

**TANK INFORMATION**

**TANK NUMBER:** 2  
**TANK MASTER AI ID:** 59510  
**TANK STATUS:** NEWLY DISCOVERED / ABANDONED  
**TANK INSTALLED DATE:** 1/1/1901  
**TANK CAPACITY:**  
**LAST CONTAINED PRODUCT DATE:**

- Continued on next page -

**Environmental FirstSearch**  
**Site Detail Report**

**Target Property:** US 460  
SALYERSVILLE KY 41465

**JOB:** 178560005

**LUST**

<b>SEARCH ID:</b> 43	<b>DIST/DIR:</b> NON GC	<b>ELEVATION:</b>	<b>MAP ID:</b>
----------------------	-------------------------	-------------------	----------------

<b>NAME:</b> WIMP CONLEYS GARAGE <b>ADDRESS:</b> KY HWY 40 SALYERSVILLE KY 41465 MAGOFFIN <b>CONTACT:</b> <b>SOURCE:</b> KY DEP	<b>REV:</b> 12/1/11 <b>ID1:</b> 1005077 <b>ID2:</b> 59510 <b>STATUS:</b> PENDING <b>PHONE:</b>
--	--

**TEMP CLOSED DATE:**  
**TANK REMOVED DATE:** 3/12/1997  
**CLOSED IN PLACE DATE:**  
**INERT MATERIAL:**

**TANK CONTENTS:** GASOLINE  
**CONSTRUCTION MATERIAL:** UNKNOWN  
**CORROSION PROTECTION:** UNKNOWN  
**RELEASE DETECTION:** NONE  
**INTERNAL PROTECTION:** UNKNOWN

**OVERFILL PROTECTION:** UNKNOWN  
**SPILL PREVENTION:** UNKNOWN  
**PIPE MATERIAL:** UNKNOWN  
**PIPE TYPE:** UNKNOWN

**CORROSION PROTECTION:** UNKNOWN  
**PIPE RELEASE DETECTION:** UNKNOWN  
**SECONDARY CONTAINMENT:** UNK

**TANK INFORMATION**

**TANK NUMBER:** 3  
**TANK MASTER AI ID:** 59510  
**TANK STATUS:** VERIFIED REMOVAL  
**TANK INSTALLED DATE:** 1/1/1901  
**TANK CAPACITY:** 1000  
**LAST CONTAINED PRODUCT DATE:**  
**TEMP CLOSED DATE:** 11/12/1996  
**TANK REMOVED DATE:** 3/12/1997  
**CLOSED IN PLACE DATE:**  
**INERT MATERIAL:**

**TANK CONTENTS:** GASOLINE  
**CONSTRUCTION MATERIAL:** SINGLE WALL STEEL  
**CORROSION PROTECTION:** NONE  
**RELEASE DETECTION:** NONE  
**INTERNAL PROTECTION:** INTERNAL LINING NOT APPLI  
**OVERFILL PROTECTION:** NONE  
**SPILL PREVENTION:** NONE  
**PIPE MATERIAL:** STEEL  
**PIPE TYPE:** SUCTION

**CORROSION PROTECTION:** NONE  
**PIPE RELEASE DETECTION:** NONE  
**SECONDARY CONTAINMENT:** NON

**TANK INFORMATION**

**TANK NUMBER:** 4  
**TANK MASTER AI ID:** 59510

- Continued on next page -

***Environmental FirstSearch  
Site Detail Report***

**Target Property:** US 460  
SALYERSVILLE KY 41465

**JOB:** 178560005

**LUST**

<b>SEARCH ID:</b> 43	<b>DIST/DIR:</b> NON GC	<b>ELEVATION:</b>	<b>MAP ID:</b>
----------------------	-------------------------	-------------------	----------------

<b>NAME:</b> WIMP CONLEYS GARAGE <b>ADDRESS:</b> KY HWY 40 SALYERSVILLE KY 41465 MAGOFFIN <b>CONTACT:</b> <b>SOURCE:</b> KY DEP	<b>REV:</b> 12/1/11 <b>ID1:</b> 1005077 <b>ID2:</b> 59510 <b>STATUS:</b> PENDING <b>PHONE:</b>
--	--

<b>TANK STATUS:</b> <b>TANK INSTALLED DATE:</b> <b>TANK CAPACITY:</b> <b>LAST CONTAINED PRODUCT DATE:</b> <b>TEMP CLOSED DATE:</b> <b>TANK REMOVED DATE:</b> <b>CLOSED IN PLACE DATE:</b> <b>INERT MATERIAL:</b>  <b>TANK CONTENTS:</b> <b>CONSTRUCTION MATERIAL:</b> <b>CORROSION PROTECTION:</b> <b>RELEASE DETECTION:</b> <b>INTERNAL PROTECTION:</b> <b>OVERFILL PROTECTION:</b> <b>SPILL PREVENTION:</b> <b>PIPE MATERIAL:</b> <b>PIPE TYPE:</b>  <b>CORROSION PROTECTION:</b> <b>PIPE RELEASE DETECTION:</b> <b>SECONDARY CONTAINMENT:</b>	VERIFIED REMOVAL 1/1/1901 560  11/12/1996 3/12/1997   GASOLINE SINGLE WALL STEEL NONE NONE INTERNAL LINING NOT APPLI NONE NONE STEEL SUCTION  NONE NONE NON
---	---



**Environmental FirstSearch**  
**Site Detail Report**

**Target Property:** US 460  
SALYERSVILLE KY 41465

**JOB:** 178560005

**LUST**

<b>SEARCH ID:</b> 42	<b>DIST/DIR:</b> NON GC	<b>ELEVATION:</b>	<b>MAP ID:</b>
----------------------	-------------------------	-------------------	----------------

<b>NAME:</b> WILLIAMS and PATRICK 76 <b>ADDRESS:</b> 460 W SALYERSVILLE KY 41465 MAGOFFIN <b>CONTACT:</b> <b>SOURCE:</b> KY DEP	<b>REV:</b> 12/1/11 <b>ID1:</b> 4113077 <b>ID2:</b> 59509 <b>STATUS:</b> PENDING <b>PHONE:</b>
--	--

**SITE INFORMATION**

**AI ID:** 59509  
**UST NUMBER:** 4113077  
**FINANCIAL ACCOUNT:** PSTA - PETROLEUM STORAGE TANK ACCOUNT  
**USTB TECH REVIEWER:** MULLINS  
  
**RANK:** Pending

**ARCHIVED LUST INFORMATION**

**WORK GROUP:** SITE INVESTIGATION WORKGROUP  
**CONTAMINATED:** SOIL AND GROUNDWATER

**TANK INFORMATION**

**TANK NUMBER:** 1  
**TANK MASTER AI ID:** 59509  
**TANK STATUS:** VERIFIED REMOVAL  
**TANK INSTALLED DATE:** 1/1/1979  
**TANK CAPACITY:** 4000  
**LAST CONTAINED PRODUCT DATE:**  
**TEMP CLOSED DATE:**  
**TANK REMOVED DATE:** 12/16/1997  
**CLOSED IN PLACE DATE:**  
**INERT MATERIAL:**  
  
**TANK CONTENTS:** GASOLINE  
**CONSTRUCTION MATERIAL:** SINGLE WALL STEEL  
**CORROSION PROTECTION:** COATING AND CATHODIC PROTECTION  
**RELEASE DETECTION:** INVENTORY RECORDS /TANK TIGHTNESS TEST  
**OVERFILL PROTECTION:** AUTOMATIC SHUTOFF DEVICE  
**SPILL PREVENTION:** CATCHMENT BASIN  
**PIPE MATERIAL:** FIBERGLASS REINFORCED PLASTIC  
**PIPE TYPE:** SUCTION  
  
**CORROSION PROTECTION:** FIBERGLASS REIN. PLASTIC  
**PIPE RELEASE DETECTION:** CKV  
**SECONDARY CONTAINMENT:** CKV

**TANK INFORMATION**

**TANK NUMBER:** 2  
**TANK MASTER AI ID:** 59509  
**TANK STATUS:** VERIFIED CLOSED IN PLACE  
**TANK INSTALLED DATE:** 1/1/1963  
**TANK CAPACITY:**  
**LAST CONTAINED PRODUCT DATE:**  
**TEMP CLOSED DATE:**  
**TANK REMOVED DATE:** 12/16/1997

- Continued on next page -

***Environmental FirstSearch  
Site Detail Report***

**Target Property:** US 460  
SALYERSVILLE KY 41465

**JOB:** 178560005

**LUST**

<b>SEARCH ID:</b> 42	<b>DIST/DIR:</b> NON GC	<b>ELEVATION:</b>	<b>MAP ID:</b>
----------------------	-------------------------	-------------------	----------------

<b>NAME:</b> WILLIAMS and PATRICK 76 <b>ADDRESS:</b> 460 W SALYERSVILLE KY 41465 MAGOFFIN <b>CONTACT:</b> <b>SOURCE:</b> KY DEP	<b>REV:</b> 12/1/11 <b>ID1:</b> 4113077 <b>ID2:</b> 59509 <b>STATUS:</b> PENDING <b>PHONE:</b>
--	--

**CLOSED IN PLACE DATE:** 8/1/1988  
**INERT MATERIAL:**

**TANK CONTENTS:** GASOLINE  
**CONSTRUCTION MATERIAL:** SINGLE WALL STEEL  
**CORROSION PROTECTION:** UNKNOWN  
**RELEASE DETECTION:** NONE  
**INTERNAL PROTECTION:** UNKNOWN

**OVERFILL PROTECTION:** UNKNOWN  
**SPILL PREVENTION:** UNKNOWN  
**PIPE MATERIAL:** STEEL  
**PIPE TYPE:** UNKNOWN

**CORROSION PROTECTION:** UNKNOWN  
**PIPE RELEASE DETECTION:** UNKNOWN  
**SECONDARY CONTAINMENT:** UNK

**TANK INFORMATION**

**TANK NUMBER:** 3  
**TANK MASTER AI ID:** 59509  
**TANK STATUS:** VERIFIED CLOSED IN PLACE  
**TANK INSTALLED DATE:** 1/1/1963  
**TANK CAPACITY:**  
**LAST CONTAINED PRODUCT DATE:**  
**TEMP CLOSED DATE:**  
**TANK REMOVED DATE:** 12/16/1997  
**CLOSED IN PLACE DATE:** 8/1/1988  
**INERT MATERIAL:**

**TANK CONTENTS:** GASOLINE  
**CONSTRUCTION MATERIAL:** SINGLE WALL STEEL  
**CORROSION PROTECTION:** UNKNOWN  
**RELEASE DETECTION:** NONE  
**INTERNAL PROTECTION:** UNKNOWN

**OVERFILL PROTECTION:** UNKNOWN  
**SPILL PREVENTION:** UNKNOWN  
**PIPE MATERIAL:** STEEL  
**PIPE TYPE:** UNKNOWN

**CORROSION PROTECTION:** UNKNOWN  
**PIPE RELEASE DETECTION:** UNKNOWN  
**SECONDARY CONTAINMENT:** UNK

**TANK INFORMATION**

**TANK NUMBER:** 4  
**TANK MASTER AI ID:** 59509  
**TANK STATUS:** VERIFIED REMOVAL

- Continued on next page -

***Environmental FirstSearch  
Site Detail Report***

**Target Property:** US 460  
SALYERSVILLE KY 41465

**JOB:** 178560005

**LUST**

<b>SEARCH ID:</b> 42	<b>DIST/DIR:</b> NON GC	<b>ELEVATION:</b>	<b>MAP ID:</b>
----------------------	-------------------------	-------------------	----------------

**NAME:** WILLIAMS and PATRICK 76  
**ADDRESS:** 460 W  
SALYERSVILLE KY 41465  
MAGOFFIN

**REV:** 12/1/11  
**ID1:** 4113077  
**ID2:** 59509  
**STATUS:** PENDING  
**PHONE:**

**CONTACT:**  
**SOURCE:** KY DEP

**TANK INSTALLED DATE:** 6/15/1995  
**TANK CAPACITY:** 200  
**LAST CONTAINED PRODUCT DATE:**  
**TEMP CLOSED DATE:**  
**TANK REMOVED DATE:** 12/16/1997  
**CLOSED IN PLACE DATE:**  
**INERT MATERIAL:**

**TANK CONTENTS:** GASOLINE  
**CONSTRUCTION MATERIAL:** SINGLE WALL STEEL  
**CORROSION PROTECTION:** COATING AND CATHODIC PROTECTION  
**RELEASE DETECTION:** INVENTORY RECORDS /TANK TIGHTNESS TEST  
**OVERFILL PROTECTION:** AUTOMATIC SHUTOFF DEVICE  
**SPILL PREVENTION:** CATCHMENT BASIN  
**PIPE MATERIAL:** FIBERGLASS REINFORCED PLASTIC  
**PIPE TYPE:** SUCTION

**CORROSION PROTECTION:** FIBERGLASS REIN. PLASTIC  
**PIPE RELEASE DETECTION:** CKV  
**SECONDARY CONTAINMENT:** CKV

***Environmental FirstSearch  
Site Detail Report***

**Target Property:** US 460  
SALYERSVILLE KY 41465

**JOB:** 178560005

**LUST**

<b>SEARCH ID:</b> 41	<b>DIST/DIR:</b> NON GC	<b>ELEVATION:</b>	<b>MAP ID:</b>
----------------------	-------------------------	-------------------	----------------

**NAME:** SALYERSVILLE SOMERSET OIL  
**ADDRESS:** HWY 7 and HWY 114  
SALYERSVILLE KY 41465  
MAGOFFIN

**REV:** 12/1/11  
**ID1:** 216077  
**ID2:** 59507  
**STATUS:** CORRECTIVE ACTION  
**PHONE:**

**CONTACT:**  
**SOURCE:** KY DEP

**SITE INFORMATION**

**AI ID:** 59507  
**UST NUMBER:** 216077  
**FINANCIAL ACCOUNT:** PSTA - PETROLEUM STORAGE TANK ACCOUNT  
**USTB TECH REVIEWER:** RASMUSSEN  
  
**RANK:** CA

**LUST**

<b>SEARCH ID:</b> 40	<b>DIST/DIR:</b> NON GC	<b>ELEVATION:</b>	<b>MAP ID:</b>
----------------------	-------------------------	-------------------	----------------

**NAME:** SALYERSVILLE SOMERSET OIL  
**ADDRESS:** HWY 7 and HWY 114  
SALYERSVILLE KY 41465  
MAGOFFIN

**REV:** 07/23/07  
**ID1:** 0216077  
**ID2:** 0216-077  
**STATUS:** SITE INVESTIGATION WORKGROUP  
**PHONE:**

**CONTACT:**  
**SOURCE:** KY DEP

**ARCHIVED LUST INFORMATION**

**WORK GROUP:** SITE INVESTIGATION WORKGROUP  
**CONTAMINATED:** SOIL AND GROUNDWATER

**Environmental FirstSearch**  
**Site Detail Report**

**Target Property:** US 460  
SALYERSVILLE KY 41465

**JOB:** 178560005

**LUST**

<b>SEARCH ID:</b> 39	<b>DIST/DIR:</b> NON GC	<b>ELEVATION:</b>	<b>MAP ID:</b>
----------------------	-------------------------	-------------------	----------------

<b>NAME:</b> SALYERSVILLE LUMBER COMPANY <b>ADDRESS:</b> HWY 40 E SALYERSVILLE KY 41465 MAGOFFIN <b>CONTACT:</b> <b>SOURCE:</b> KY DEP	<b>REV:</b> 05/27/06 <b>ID1:</b> 1010077 <b>ID2:</b> 1010-077 <b>STATUS:</b> CLOSURE WORKGROUP <b>PHONE:</b>
---	--

**SITE INFORMATION**

**WORK GROUP:** CLOSURE WORKGROUP  
**CONTAMINATED:** SOIL

**UST INFORMATION**

**OWNER INFORMATION**

**OWNER NAME:** JEFF HARPER  
**OWNER ADDRESS:** RTE 40  
SALYERSVILLE KY 41465 606-349-2928

**TANK INFORMATION**

**TANK NUMBER:** 1  
**TANK MASTER AI ID:** 59506  
**TANK STATUS:** VERIFIED REMOVAL  
**TANK INSTALLED DATE:** 1/1/1952  
**TANK CAPACITY:** 1000 GALLONS  
**LAST CONTAINED PRODUCT DATE:**  
**TEMP CLOSED DATE:** 4/17/1997  
**TANK REMOVED DATE:** 11/11/2003  
**CLOSED IN PLACE DATE:**  
**INERT MATERIAL:**  
**TANK CONTENTS:** DIESEL  
**CONSTRUCTION MATERIAL:** SINGLE WALL STEEL  
**CORROSION PROTECTION:** NONE  
**RELEASE DETECTION:** NONE  
**INTERNAL PROTECTION:** NONE  
**OVERFILL PROTECTION:** NONE  
**SPILL PREVENTION:** NONE  
**PIPE MATERIAL:** STEEL  
**PIPE TYPE:** SUCTION  
**CORROSION PROTECTION:** NONE  
**PIPE RELEASE DETECTION:** NONE  
**SECONDARY CONTAINMENT:** NON

**TANK INFORMATION**

**TANK NUMBER:** 2  
**TANK MASTER AI ID:** 59506  
**TANK STATUS:** VERIFIED REMOVAL  
**TANK INSTALLED DATE:** 1/1/1952  
**TANK CAPACITY:** 1000 GALLONS  
**LAST CONTAINED PRODUCT DATE:**  
**TEMP CLOSED DATE:** 5/31/2003  
**TANK REMOVED DATE:** 11/11/2003  
**CLOSED IN PLACE DATE:**  
**INERT MATERIAL:**  
**TANK CONTENTS:** GASOLINE  
**CONSTRUCTION MATERIAL:** SINGLE WALL STEEL  
**CORROSION PROTECTION:** UNKNOWN

- Continued on next page -

***Environmental FirstSearch  
Site Detail Report***

**Target Property:** US 460  
SALYERSVILLE KY 41465

**JOB:** 178560005

**LUST**

<b>SEARCH ID:</b> 39	<b>DIST/DIR:</b> NON GC	<b>ELEVATION:</b>	<b>MAP ID:</b>
----------------------	-------------------------	-------------------	----------------

**NAME:** SALYERSVILLE LUMBER COMPANY  
**ADDRESS:** HWY 40 E  
SALYERSVILLE KY 41465  
MAGOFFIN

**REV:** 05/27/06  
**ID1:** 1010077  
**ID2:** 1010-077  
**STATUS:** CLOSURE WORKGROUP  
**PHONE:**

**CONTACT:**  
**SOURCE:** KY DEP

**RELEASE DETECTION:** NONE  
**INTERNAL PROTECTION:** UNKNOWN  
**OVERFILL PROTECTION:** UNKNOWN  
**SPILL PREVENTION:** UNKNOWN  
**PIPE MATERIAL:** UNKNOWN  
**PIPE TYPE:** SUCTION  
**CORROSION PROTECTION:** UNKNOWN  
**PIPE RELEASE DETECTION:** UNKNOWN  
**SECONDARY CONTAINMENT:** UNK

***Environmental FirstSearch  
Site Detail Report***

**Target Property:** US 460  
SALYERSVILLE KY 41465

**JOB:** 178560005

**LUST**

<b>SEARCH ID:</b> 38	<b>DIST/DIR:</b> NON GC	<b>ELEVATION:</b>	<b>MAP ID:</b>
----------------------	-------------------------	-------------------	----------------

<b>NAME:</b> SALYERS GROCERY <b>ADDRESS:</b> HWY 30 SALYERSVILLE KY 41465 MAGOFFIN <b>CONTACT:</b> <b>SOURCE:</b> KY DEP	<b>REV:</b> 05/27/06 <b>ID1:</b> 4114077 <b>ID2:</b> 4114-077 <b>STATUS:</b> CLOSURE WORKGROUP <b>PHONE:</b>
---	--

**SITE INFORMATION**

**WORK GROUP:** CLOSURE WORKGROUP  
**CONTAMINATED:** SOIL

**UST INFORMATION**

**OWNER INFORMATION**

**OWNER NAME:** BILLY PATTON  
**OWNER ADDRESS:** PO BOX 72  
SALYERSVILLE KY 41465 606-349-5897

**OWNER INFORMATION**

**OWNER NAME:** ACTION PETROLEUM CO LTD  
**OWNER ADDRESS:** PO BOX 609  
PRESTONSBURG KY 41653 606-886-2368

**TANK INFORMATION**

**TANK NUMBER:** 1  
**TANK MASTER AI ID:** 64362  
**TANK STATUS:** TANK CLOSED PRIOR TO 1988  
**TANK INSTALLED DATE:** 1/1/1958  
**TANK CAPACITY:** 1000 GALLONS  
**LAST CONTAINED PRODUCT DATE:**  
**TEMP CLOSED DATE:**  
**TANK REMOVED DATE:** 6/1/1987  
**CLOSED IN PLACE DATE:**  
**INERT MATERIAL:**  
**TANK CONTENTS:** GASOLINE  
**CONSTRUCTION MATERIAL:** SINGLE WALL STEEL  
**CORROSION PROTECTION:** UNKNOWN  
**RELEASE DETECTION:** NONE  
**INTERNAL PROTECTION:** UNKNOWN  
**OVERFILL PROTECTION:** UNKNOWN  
**SPILL PREVENTION:** UNKNOWN  
**PIPE MATERIAL:** STEEL  
**PIPE TYPE:** UNKNOWN  
**CORROSION PROTECTION:** UNKNOWN  
**PIPE RELEASE DETECTION:** UNKNOWN  
**SECONDARY CONTAINMENT:** UNK

**TANK INFORMATION**

**TANK NUMBER:** 2  
**TANK MASTER AI ID:** 64362  
**TANK STATUS:** VERIFIED CLOSED IN PLACE  
**TANK INSTALLED DATE:** 1/1/1958  
**TANK CAPACITY:** 1000 GALLONS  
**LAST CONTAINED PRODUCT DATE:**  
**TEMP CLOSED DATE:**

- Continued on next page -

**Environmental FirstSearch**  
**Site Detail Report**

**Target Property:** US 460  
SALYERSVILLE KY 41465

**JOB:** 178560005

**LUST**

<b>SEARCH ID:</b> 38	<b>DIST/DIR:</b> NON GC	<b>ELEVATION:</b>	<b>MAP ID:</b>
----------------------	-------------------------	-------------------	----------------

<b>NAME:</b> SALYERS GROCERY <b>ADDRESS:</b> HWY 30 SALYERSVILLE KY 41465 MAGOFFIN <b>CONTACT:</b> <b>SOURCE:</b> KY DEP	<b>REV:</b> 05/27/06 <b>ID1:</b> 4114077 <b>ID2:</b> 4114-077 <b>STATUS:</b> CLOSURE WORKGROUP <b>PHONE:</b>
---	--

**TANK REMOVED DATE:**  
**CLOSED IN PLACE DATE:** 6/30/1987  
**INERT MATERIAL:**  
**TANK CONTENTS:** GASOLINE  
**CONSTRUCTION MATERIAL:** SINGLE WALL STEEL  
**CORROSION PROTECTION:** UNKNOWN  
**RELEASE DETECTION:** NONE  
**INTERNAL PROTECTION:** UNKNOWN  
**OVERFILL PROTECTION:** UNKNOWN  
**SPILL PREVENTION:** UNKNOWN  
**PIPE MATERIAL:** STEEL  
**PIPE TYPE:** UNKNOWN  
**CORROSION PROTECTION:** UNKNOWN  
**PIPE RELEASE DETECTION:** UNKNOWN  
**SECONDARY CONTAINMENT:** UNK

**TANK INFORMATION**

**TANK NUMBER:** 3  
**TANK MASTER AI ID:** 64362  
**TANK STATUS:** VERIFIED REMOVAL  
**TANK INSTALLED DATE:** 1/1/1987  
**TANK CAPACITY:** 2000 GALLONS  
**LAST CONTAINED PRODUCT DATE:**  
**TEMP CLOSED DATE:**  
**TANK REMOVED DATE:** 8/15/1995  
**CLOSED IN PLACE DATE:**  
**INERT MATERIAL:**  
**TANK CONTENTS:** GASOLINE  
**CONSTRUCTION MATERIAL:** SINGLE WALL STEEL  
**CORROSION PROTECTION:** UNKNOWN  
**RELEASE DETECTION:** NONE  
**INTERNAL PROTECTION:** UNKNOWN  
**OVERFILL PROTECTION:** UNKNOWN  
**SPILL PREVENTION:** UNKNOWN  
**PIPE MATERIAL:** UNKNOWN  
**PIPE TYPE:** UNKNOWN  
**CORROSION PROTECTION:** UNKNOWN  
**PIPE RELEASE DETECTION:** UNKNOWN  
**SECONDARY CONTAINMENT:** UNK

**TANK INFORMATION**

**TANK NUMBER:** 5  
**TANK MASTER AI ID:** 64362  
**TANK STATUS:** NEWLY DISCOVERED / ABANDONED  
**TANK INSTALLED DATE:** 1/1/1901  
**TANK CAPACITY:** 1000 GALLONS  
**LAST CONTAINED PRODUCT DATE:**  
**TEMP CLOSED DATE:**  
**TANK REMOVED DATE:** 10/9/2001  
**CLOSED IN PLACE DATE:**  
**INERT MATERIAL:**

- Continued on next page -



**Environmental FirstSearch**  
**Site Detail Report**

**Target Property:** US 460  
SALYERSVILLE KY 41465

**JOB:** 178560005

**LUST**

<b>SEARCH ID:</b> 38	<b>DIST/DIR:</b> NON GC	<b>ELEVATION:</b>	<b>MAP ID:</b>
----------------------	-------------------------	-------------------	----------------

<b>NAME:</b> SALYERS GROCERY <b>ADDRESS:</b> HWY 30 SALYERSVILLE KY 41465 MAGOFFIN <b>CONTACT:</b> <b>SOURCE:</b> KY DEP	<b>REV:</b> 05/27/06 <b>ID1:</b> 4114077 <b>ID2:</b> 4114-077 <b>STATUS:</b> CLOSURE WORKGROUP <b>PHONE:</b>
---	--

<b>TANK CONTENTS:</b>	GASOLINE
<b>CONSTRUCTION MATERIAL:</b>	SINGLE WALL STEEL
<b>CORROSION PROTECTION:</b>	UNKNOWN
<b>RELEASE DETECTION:</b>	NONE
<b>INTERNAL PROTECTION:</b>	UNKNOWN
<b>OVERFILL PROTECTION:</b>	UNKNOWN
<b>SPILL PREVENTION:</b>	UNKNOWN
<b>PIPE MATERIAL:</b>	STEEL
<b>PIPE TYPE:</b>	UNKNOWN
<b>CORROSION PROTECTION:</b>	UNKNOWN
<b>PIPE RELEASE DETECTION:</b>	UNKNOWN
<b>SECONDARY CONTAINMENT:</b>	UNK

**TANK INFORMATION**

<b>TANK NUMBER:</b>	4
<b>TANK MASTER AI ID:</b>	64362
<b>TANK STATUS:</b>	VERIFIED REMOVAL
<b>TANK INSTALLED DATE:</b>	1/1/1970
<b>TANK CAPACITY:</b>	560 GALLONS
<b>LAST CONTAINED PRODUCT DATE:</b>	
<b>TEMP CLOSED DATE:</b>	1/1/1991
<b>TANK REMOVED DATE:</b>	10/9/2001
<b>CLOSED IN PLACE DATE:</b>	
<b>INERT MATERIAL:</b>	
<b>TANK CONTENTS:</b>	GASOLINE
<b>CONSTRUCTION MATERIAL:</b>	SINGLE WALL STEEL
<b>CORROSION PROTECTION:</b>	UNKNOWN
<b>RELEASE DETECTION:</b>	NONE
<b>INTERNAL PROTECTION:</b>	UNKNOWN
<b>OVERFILL PROTECTION:</b>	UNKNOWN
<b>SPILL PREVENTION:</b>	UNKNOWN
<b>PIPE MATERIAL:</b>	STEEL
<b>PIPE TYPE:</b>	SUCTION
<b>CORROSION PROTECTION:</b>	UNKNOWN
<b>PIPE RELEASE DETECTION:</b>	UNKNOWN
<b>SECONDARY CONTAINMENT:</b>	UNK

**Environmental FirstSearch**  
**Site Detail Report**

**Target Property:** US 460  
SALYERSVILLE KY 41465

**JOB:** 178560005

**LUST**

<b>SEARCH ID:</b> 37	<b>DIST/DIR:</b> NON GC	<b>ELEVATION:</b>	<b>MAP ID:</b>
----------------------	-------------------------	-------------------	----------------

<b>NAME:</b> ROSES PARKWAY CHEVRON <b>ADDRESS:</b> KY HWY 114 and MT PKY SALYERSVILLE KY 41465 MAGOFFIN <b>CONTACT:</b> <b>SOURCE:</b> KY DEP	<b>REV:</b> 8/1/09 <b>ID1:</b> 4900077 <b>ID2:</b> 59553 <b>STATUS:</b> <b>PHONE:</b>
--	---

**TANK INFORMATION**

**TANK NUMBER:** 1  
**TANK MASTER AI ID:** 59553  
**TANK STATUS:** TANK CLOSED PRIOR TO 1988  
**TANK INSTALLED DATE:** 1/1/1966  
**TANK CAPACITY:**  
**LAST CONTAINED PRODUCT DATE:**  
**TEMP CLOSED DATE:**  
**TANK REMOVED DATE:** 8/1/1987  
**CLOSED IN PLACE DATE:**  
**INERT MATERIAL:**

**TANK CONTENTS:** OIL  
**CONSTRUCTION MATERIAL:** SINGLE WALL STEEL  
**CORROSION PROTECTION:** FIBERGLASS REIN. PLASTIC  
**RELEASE DETECTION:** NONE  
**INTERNAL PROTECTION:** INTERIOR L  
**OVERFILL PROTECTION:** UNKNOWN  
**SPILL PREVENTION:** UNKNOWN  
**PIPE MATERIAL:** STEEL  
**PIPE TYPE:** UNKNOWN

**CORROSION PROTECTION:** UNKNOWN  
**PIPE RELEASE DETECTION:** UNKNOWN  
**SECONDARY CONTAINMENT:** UNK

**TANK INFORMATION**

**TANK NUMBER:** 10  
**TANK MASTER AI ID:** 59553  
**TANK STATUS:** TANK CLOSED PRIOR TO 1988  
**TANK INSTALLED DATE:** 1/1/1982  
**TANK CAPACITY:**  
**LAST CONTAINED PRODUCT DATE:**  
**TEMP CLOSED DATE:**  
**TANK REMOVED DATE:** 8/1/1987  
**CLOSED IN PLACE DATE:**  
**INERT MATERIAL:**

**TANK CONTENTS:** DIESEL  
**CONSTRUCTION MATERIAL:** FIBERGLASS REINFORCED PLASTIC  
**CORROSION PROTECTION:** FIBERGLASS REIN. PLASTIC  
**RELEASE DETECTION:** NONE  
**INTERNAL PROTECTION:**  
**OVERFILL PROTECTION:** UNKNOWN  
**SPILL PREVENTION:** UNKNOWN  
**PIPE MATERIAL:** FIBERGLASS REINFORCED PLASTIC  
**PIPE TYPE:** UNKNOWN

**CORROSION PROTECTION:** FIBERGLASS REIN. PLASTIC

- Continued on next page -

**Environmental FirstSearch**  
**Site Detail Report**

**Target Property:** US 460  
SALYERSVILLE KY 41465

**JOB:** 178560005

**LUST**

<b>SEARCH ID:</b> 37	<b>DIST/DIR:</b> NON GC	<b>ELEVATION:</b>	<b>MAP ID:</b>
----------------------	-------------------------	-------------------	----------------

<b>NAME:</b> ROSES PARKWAY CHEVRON <b>ADDRESS:</b> KY HWY 114 and MT PKY SALYERSVILLE KY 41465 MAGOFFIN <b>CONTACT:</b> <b>SOURCE:</b> KY DEP	<b>REV:</b> 8/1/09 <b>ID1:</b> 4900077 <b>ID2:</b> 59553 <b>STATUS:</b> <b>PHONE:</b>
--	---

**PIPE RELEASE DETECTION:** UNKNOWN  
**SECONDARY CONTAINMENT:** UNK

**TANK INFORMATION**

**TANK NUMBER:** 11  
**TANK MASTER AI ID:** 59553  
**TANK STATUS:** TANK CLOSED PRIOR TO 1988  
**TANK INSTALLED DATE:** 1/1/1966  
**TANK CAPACITY:**  
**LAST CONTAINED PRODUCT DATE:**  
**TEMP CLOSED DATE:**  
**TANK REMOVED DATE:** 8/1/1987  
**CLOSED IN PLACE DATE:**  
**INERT MATERIAL:**

**TANK CONTENTS:** KEROSENE  
**CONSTRUCTION MATERIAL:** SINGLE WALL STEEL  
**CORROSION PROTECTION:** UNKNOWN  
**RELEASE DETECTION:** NONE  
**INTERNAL PROTECTION:** UNKNOWN

**OVERFILL PROTECTION:** UNKNOWN  
**SPILL PREVENTION:** UNKNOWN  
**PIPE MATERIAL:** STEEL  
**PIPE TYPE:** UNKNOWN

**CORROSION PROTECTION:** UNKNOWN  
**PIPE RELEASE DETECTION:** UNKNOWN  
**SECONDARY CONTAINMENT:** UNK

**TANK INFORMATION**

**TANK NUMBER:** 12  
**TANK MASTER AI ID:** 59553  
**TANK STATUS:** ACTIVE  
**TANK INSTALLED DATE:** 1/1/1982  
**TANK CAPACITY:** 10000 GALLONS  
**LAST CONTAINED PRODUCT DATE:**  
**TEMP CLOSED DATE:**  
**TANK REMOVED DATE:**  
**CLOSED IN PLACE DATE:**  
**INERT MATERIAL:**

**TANK CONTENTS:** GASOLINE  
**CONSTRUCTION MATERIAL:** FIBERGLASS REINFORCED PLASTIC  
**CORROSION PROTECTION:** NONE  
**RELEASE DETECTION:** AUTOMATIC TANK GAUGING  
**INTERNAL PROTECTION:**  
**OVERFILL PROTECTION:** FLOW RESTRICTOR  
**SPILL PREVENTION:** CATCHMENT BASIN

- Continued on next page -

***Environmental FirstSearch  
Site Detail Report***

**Target Property:** US 460  
SALYERSVILLE KY 41465

**JOB:** 178560005

**LUST**

<b>SEARCH ID:</b> 37	<b>DIST/DIR:</b> NON GC	<b>ELEVATION:</b>	<b>MAP ID:</b>
----------------------	-------------------------	-------------------	----------------

<b>NAME:</b> ROSES PARKWAY CHEVRON <b>ADDRESS:</b> KY HWY 114 and MT PKY SALYERSVILLE KY 41465 MAGOFFIN <b>CONTACT:</b> <b>SOURCE:</b> KY DEP	<b>REV:</b> 8/1/09 <b>ID1:</b> 4900077 <b>ID2:</b> 59553 <b>STATUS:</b> <b>PHONE:</b>
--	---

**PIPE MATERIAL:** FIBERGLASS REINFORCED PLASTIC  
**PIPE TYPE:** PRESSURIZED

**CORROSION PROTECTION:** NONE  
**PIPE RELEASE DETECTION:** AUTO. LINE LEAK DETECTOR  
**SECONDARY CONTAINMENT:** NON

**TANK INFORMATION**

**TANK NUMBER:** 2  
**TANK MASTER AI ID:** 59553  
**TANK STATUS:** ACTIVE  
**TANK INSTALLED DATE:** 1/1/1982  
**TANK CAPACITY:** 1000 GALLONS  
**LAST CONTAINED PRODUCT DATE:**  
**TEMP CLOSED DATE:**  
**TANK REMOVED DATE:**  
**CLOSED IN PLACE DATE:**  
**INERT MATERIAL:**

**TANK CONTENTS:** USED OIL  
**CONSTRUCTION MATERIAL:** FIBERGLASS REINFORCED PLASTIC  
**CORROSION PROTECTION:** FIBERGLASS REIN. PLASTIC  
**RELEASE DETECTION:** AUTOMATIC TANK GAUGING  
**INTE**  
**OVERFILL PROTECTION:** FLOW RESTRICTOR  
**SPILL PREVENTION:** CATCHMENT BASIN  
**PIPE MATERIAL:** FIBERGLASS REINFORCED PLASTIC  
**PIPE TYPE:** SUCTION

**CORROSION PROTECTION:** FIBERGLASS REIN. PLASTIC  
**PIPE RELEASE DETECTION:** NONE  
**SECONDARY CONTAINMENT:** LDX

**TANK INFORMATION**

**TANK NUMBER:** 3  
**TANK MASTER AI ID:** 59553  
**TANK STATUS:** ACTIVE  
**TANK INSTALLED DATE:** 1/1/1982  
**TANK CAPACITY:** 10000 GALLONS  
**LAST CONTAINED PRODUCT DATE:**  
**TEMP CLOSED DATE:**  
**TANK REMOVED DATE:**  
**CLOSED IN PLACE DATE:**  
**INERT MATERIAL:**

**TANK CONTENTS:** GASOLINE  
**CONSTRUCTION MATERIAL:** FIBERGLASS REINFORCED PLASTIC  
**CORROSION PROTECTION:** NONE  
**RELEASE DETECTION:** AUTOMATIC TANK GAUGING

- Continued on next page -

**Environmental FirstSearch**  
**Site Detail Report**

**Target Property:** US 460  
SALYERSVILLE KY 41465

**JOB:** 178560005

**LUST**

<b>SEARCH ID:</b> 37	<b>DIST/DIR:</b> NON GC	<b>ELEVATION:</b>	<b>MAP ID:</b>
----------------------	-------------------------	-------------------	----------------

<b>NAME:</b> ROSES PARKWAY CHEVRON <b>ADDRESS:</b> KY HWY 114 and MT PKY SALYERSVILLE KY 41465 MAGOFFIN <b>CONTACT:</b> <b>SOURCE:</b> KY DEP	<b>REV:</b> 8/1/09 <b>ID1:</b> 4900077 <b>ID2:</b> 59553 <b>STATUS:</b> <b>PHONE:</b>
--	---

**INTERNAL PROTECTION:**  
**OVERFILL PROTECTION:** FLOW RESTRICTOR  
**SPILL PREVENTION:** CATCHMENT BASIN  
**PIPE MATERIAL:** FIBERGLASS REINFORCED PLASTIC  
**PIPE TYPE:** PRESSURIZED

**CORROSION PROTECTION:** NONE  
**PIPE RELEASE DETECTION:** AUTO. LINE LEAK DETECTOR  
**SECONDARY CONTAINMENT:** NON

**TANK INFORMATION**

**TANK NUMBER:** 4  
**TANK MASTER AI ID:** 59553  
**TANK STATUS:** ACTIVE  
**TANK INSTALLED DATE:** 1/1/1982  
**TANK CAPACITY:** 10000 GALLONS  
**LAST CONTAINED PRODUCT DATE:**  
**TEMP CLOSED DATE:**  
**TANK REMOVED DATE:**  
**CLOSED IN PLACE DATE:**  
**INERT MATERIAL:**

**TANK CONTENTS:** GASOLINE  
**CONSTRUCTION MATERIAL:** FIBERGLASS REINFORCED PLASTIC  
**CORROSION PROTECTION:** NONE  
**RELEASE DETECTION:** AUTOMATIC TANK GAUGING  
**INTERNAL PROTECTION:**  
**OVERFILL PROTECTION:** FLOW RESTRICTOR  
**SPILL PREVENTION:** CATCHMENT BASIN  
**PIPE MATERIAL:** FIBERGLASS REINFORCED PLASTIC  
**PIPE TYPE:** PRESSURIZED

**CORROSION PROTECTION:** NONE  
**PIPE RELEASE DETECTION:** AUTO. LINE LEAK DETECTOR  
**SECONDARY CONTAINMENT:** NON

**TANK INFORMATION**

**TANK NUMBER:** 5  
**TANK MASTER AI ID:** 59553  
**TANK STATUS:** ACTIVE  
**TANK INSTALLED DATE:** 1/1/1982  
**TANK CAPACITY:** 10000 GALLONS  
**LAST CONTAINED PRODUCT DATE:**  
**TEMP CLOSED DATE:**  
**TANK REMOVED DATE:**  
**CLOSED IN PLACE DATE:**  
**INERT MATERIAL:**

**TANK CONTENTS:** DIESEL

- Continued on next page -

***Environmental FirstSearch  
Site Detail Report***

**Target Property:** US 460  
SALYERSVILLE KY 41465

**JOB:** 178560005

**LUST**

<b>SEARCH ID:</b> 37	<b>DIST/DIR:</b> NON GC	<b>ELEVATION:</b>	<b>MAP ID:</b>
----------------------	-------------------------	-------------------	----------------

<b>NAME:</b> ROSES PARKWAY CHEVRON <b>ADDRESS:</b> KY HWY 114 and MT PKY SALYERSVILLE KY 41465 MAGOFFIN <b>CONTACT:</b> <b>SOURCE:</b> KY DEP	<b>REV:</b> 8/1/09 <b>ID1:</b> 4900077 <b>ID2:</b> 59553 <b>STATUS:</b> <b>PHONE:</b>
--	---

<b>CONSTRUCTION MATERIAL:</b>	FIBERGLASS REINFORCED PLASTIC
<b>CORROSION PROTECTION:</b>	NONE
<b>RELEASE DETECTION:</b>	AUTOMATIC TANK GAUGING
<b>INTERNAL PROTECTION:</b>	
<b>OVERFILL PROTECTION:</b>	FLOW RESTRICTOR
<b>SPILL PREVENTION:</b>	CATCHMENT BASIN
<b>PIPE MATERIAL:</b>	FIBERGLASS REINFORCED PLASTIC
<b>PIPE TYPE:</b>	PRESSURIZED

<b>CORROSION PROTECTION:</b>	NONE
<b>PIPE RELEASE DETECTION:</b>	AUTO. LINE LEAK DETECTOR
<b>SECONDARY CONTAINMENT:</b>	NON

**TANK INFORMATION**

<b>TANK NUMBER:</b>	6
<b>TANK MASTER AI ID:</b>	59553
<b>TANK STATUS:</b>	EXEMPT FROM UST REGS
<b>TANK INSTALLED DATE:</b>	1/1/1987
<b>TANK CAPACITY:</b>	
<b>LAST CONTAINED PRODUCT DATE:</b>	
<b>TEMP CLOSED DATE:</b>	
<b>TANK REMOVED DATE:</b>	
<b>CLOSED IN PLACE DATE:</b>	
<b>INERT MATERIAL:</b>	

<b>TANK CONTENTS:</b>	DIESEL
<b>CONSTRUCTION MATERIAL:</b>	FIBERGLASS REINFORCED PLASTIC
<b>CORROSION PROTECTION:</b>	FIBERGLASS REIN. PLASTIC
<b>RELEASE DETECTION:</b>	NONE
<b>INTERNAL PROTECTION:</b>	
<b>OVERFILL PROTECTION:</b>	UNKNOWN
<b>SPILL PREVENTION:</b>	UNKNOWN
<b>PIPE MATERIAL:</b>	FIBERGLASS REINFORCED PLASTIC
<b>PIPE TYPE:</b>	UNKNOWN

<b>CORROSION PROTECTION:</b>	FIBERGLASS REIN. PLASTIC
<b>PIPE RELEASE DETECTION:</b>	UNKNOWN
<b>SECONDARY CONTAINMENT:</b>	UNK

**TANK INFORMATION**

<b>TANK NUMBER:</b>	7
<b>TANK MASTER AI ID:</b>	59553
<b>TANK STATUS:</b>	TANK CLOSED PRIOR TO 1988
<b>TANK INSTALLED DATE:</b>	1/1/1966
<b>TANK CAPACITY:</b>	
<b>LAST CONTAINED PRODUCT DATE:</b>	
<b>TEMP CLOSED DATE:</b>	
<b>TANK REMOVED DATE:</b>	8/1/1987
<b>CLOSED IN PLACE DATE:</b>	

- Continued on next page -

**Environmental FirstSearch**  
**Site Detail Report**

**Target Property:** US 460  
SALYERSVILLE KY 41465

**JOB:** 178560005

**LUST**

**SEARCH ID:** 37      **DIST/DIR:** NON GC      **ELEVATION:**      **MAP ID:**

<b>NAME:</b> ROSES PARKWAY CHEVRON	<b>REV:</b> 8/1/09
<b>ADDRESS:</b> KY HWY 114 and MT PKY	<b>ID1:</b> 4900077
SALYERSVILLE KY 41465	<b>ID2:</b> 59553
MAGOFFIN	<b>STATUS:</b>
<b>CONTACT:</b>	<b>PHONE:</b>
<b>SOURCE:</b> KY DEP	

**INERT MATERIAL:**

<b>TANK CONTENTS:</b>	GASOLINE
<b>CONSTRUCTION MATERIAL:</b>	SINGLE WALL STEEL
<b>CORROSION PROTECTION:</b>	UNKNOWN
<b>RELEASE DETECTION:</b>	NONE
<b>INTERNAL PROTECTION:</b>	UNKNOWN

<b>OVERFILL PROTECTION:</b>	UNKNOWN
<b>SPILL PREVENTION:</b>	UNKNOWN
<b>PIPE MATERIAL:</b>	STEEL
<b>PIPE TYPE:</b>	UNKNOWN

<b>CORROSION PROTECTION:</b>	UNKNOWN
<b>PIPE RELEASE DETECTION:</b>	UNKNOWN
<b>SECONDARY CONTAINMENT:</b>	UNK

**TANK INFORMATION**

<b>TANK NUMBER:</b>	8
<b>TANK MASTER AI ID:</b>	59553
<b>TANK STATUS:</b>	TANK CLOSED PRIOR TO 1988
<b>TANK INSTALLED DATE:</b>	1/1/1972
<b>TANK CAPACITY:</b>	
<b>LAST CONTAINED PRODUCT DATE:</b>	
<b>TEMP CLOSED DATE:</b>	
<b>TANK REMOVED DATE:</b>	8/1/1987
<b>CLOSED IN PLACE DATE:</b>	
<b>INERT MATERIAL:</b>	

<b>TANK CONTENTS:</b>	GASOLINE
<b>CONSTRUCTION MATERIAL:</b>	SINGLE WALL STEEL
<b>CORROSION PROTECTION:</b>	UNKNOWN
<b>RELEASE DETECTION:</b>	NONE
<b>INTERNAL PROTECTION:</b>	UNKNOWN

<b>OVERFILL PROTECTION:</b>	UNKNOWN
<b>SPILL PREVENTION:</b>	UNKNOWN
<b>PIPE MATERIAL:</b>	STEEL
<b>PIPE TYPE:</b>	UNKNOWN

<b>CORROSION PROTECTION:</b>	UNKNOWN
<b>PIPE RELEASE DETECTION:</b>	UNKNOWN
<b>SECONDARY CONTAINMENT:</b>	UNK

**TANK INFORMATION**

<b>TANK NUMBER:</b>	9
<b>TANK MASTER AI ID:</b>	59553
<b>TANK STATUS:</b>	TANK CLOSED PRIOR TO 1988
<b>TANK INSTALLED DATE:</b>	1/1/1972

- Continued on next page -

***Environmental FirstSearch  
Site Detail Report***

**Target Property:** US 460  
SALYERSVILLE KY 41465

**JOB:** 178560005

**LUST**

<b>SEARCH ID:</b> 37	<b>DIST/DIR:</b> NON GC	<b>ELEVATION:</b>	<b>MAP ID:</b>
----------------------	-------------------------	-------------------	----------------

<b>NAME:</b> ROSES PARKWAY CHEVRON <b>ADDRESS:</b> KY HWY 114 and MT PKY SALYERSVILLE KY 41465 MAGOFFIN <b>CONTACT:</b> <b>SOURCE:</b> KY DEP	<b>REV:</b> 8/1/09 <b>ID1:</b> 4900077 <b>ID2:</b> 59553 <b>STATUS:</b> <b>PHONE:</b>
--	---

**TANK CAPACITY:**  
**LAST CONTAINED PRODUCT DATE:**  
**TEMP CLOSED DATE:**  
**TANK REMOVED DATE:** 8/1/1987  
**CLOSED IN PLACE DATE:**  
**INERT MATERIAL:**

**TANK CONTENTS:** GASOLINE  
**CONSTRUCTION MATERIAL:** SINGLE WALL STEEL  
**CORROSION PROTECTION:** UNKNOWN  
**RELEASE DETECTION:** NONE  
**INTERNAL PROTECTION:** UNKNOWN

**OVERFILL PROTECTION:** UNKNOWN  
**SPILL PREVENTION:** UNKNOWN  
**PIPE MATERIAL:** STEEL  
**PIPE TYPE:** UNKNOWN

**CORROSION PROTECTION:** UNKNOWN  
**PIPE RELEASE DETECTION:** UNKNOWN  
**SECONDARY CONTAINMENT:** UNK



**Environmental FirstSearch**  
**Site Detail Report**

**Target Property:** US 460  
SALYERSVILLE KY 41465

**JOB:** 178560005

LUST

<b>SEARCH ID:</b> 36	<b>DIST/DIR:</b> NON GC	<b>ELEVATION:</b>	<b>MAP ID:</b>
----------------------	-------------------------	-------------------	----------------

<b>NAME:</b> REEDS GROCERY <b>ADDRESS:</b> HWY 134 SALERSVILLE KY 41465 MAGOFFIN <b>CONTACT:</b> <b>SOURCE:</b> KY DEP	<b>REV:</b> 4/24/08 <b>ID1:</b> 20151434 <b>ID2:</b> 70171 <b>STATUS:</b> <b>PHONE:</b>
---	---

**TANK INFORMATION**

**TANK NUMBER:** 1  
**TANK MASTER AI ID:** 70171  
**TANK STATUS:** VERIFIED REMOVAL  
**TANK INSTALLED DATE:** 1/1/1990  
**TANK CAPACITY:** 560  
**LAST CONTAINED PRODUCT DATE:** 1/1/1995  
**TEMP CLOSED DATE:** 1/1/1995  
**TANK REMOVED DATE:** 11/25/2003  
**CLOSED IN PLACE DATE:**  
**INERT MATERIAL:**

**TANK CONTENTS:** GASOLINE  
**CONSTRUCTION MATERIAL:** SINGLE WALL STEEL  
**CORROSION PROTECTION:** UNKNOWN  
**RELEASE DETECTION:** NONE  
**INTERNAL PROTECTION:** UNKNOWN

**OVERFILL PROTECTION:** UNKNOWN  
**SPILL PREVENTION:** UNKNOWN  
**PIPE MATERIAL:** STEEL  
**PIPE TYPE:** SUCTION

**CORROSION PROTECTION:** UNKNOWN  
**PIPE RELEASE DETECTION:** UNKNOWN  
**SECONDARY CONTAINMENT:** UNK

**TANK INFORMATION**

**TANK NUMBER:** 2  
**TANK MASTER AI ID:** 70171  
**TANK STATUS:** VERIFIED REMOVAL  
**TANK INSTALLED DATE:** 1/1/1990  
**TANK CAPACITY:** 560  
**LAST CONTAINED PRODUCT DATE:** 1/1/1995  
**TEMP CLOSED DATE:** 1/1/1995  
**TANK REMOVED DATE:** 11/25/2003  
**CLOSED IN PLACE DATE:**  
**INERT MATERIAL:**

**TANK CONTENTS:** GASOLINE  
**CONSTRUCTION MATERIAL:** SINGLE WALL STEEL  
**CORROSION PROTECTION:** UNKNOWN  
**RELEASE DETECTION:** NONE  
**INTERNAL PROTECTION:** UNKNOWN

**OVERFILL PROTECTION:** UNKNOWN  
**SPILL PREVENTION:** UNKNOWN  
**PIPE MATERIAL:** STEEL  
**PIPE TYPE:** SUCTION

- Continued on next page -

***Environmental FirstSearch  
Site Detail Report***

**Target Property:** US 460  
SALYERSVILLE KY 41465

**JOB:** 178560005

LUST

<b>SEARCH ID:</b> 36	<b>DIST/DIR:</b> NON GC	<b>ELEVATION:</b>	<b>MAP ID:</b>
----------------------	-------------------------	-------------------	----------------

<b>NAME:</b> REEDS GROCERY <b>ADDRESS:</b> HWY 134 SALERSVILLE KY 41465 MAGOFFIN <b>CONTACT:</b> <b>SOURCE:</b> KY DEP	<b>REV:</b> 4/24/08 <b>ID1:</b> 20151434 <b>ID2:</b> 70171 <b>STATUS:</b> <b>PHONE:</b>
---	---

**CORROSION PROTECTION:** UNKNOWN  
**PIPE RELEASE DETECTION:** UNKNOWN  
**SECONDARY CONTAINMENT:** UNK

***Environmental FirstSearch  
Site Detail Report***

**Target Property:** US 460  
SALYERSVILLE KY 41465

**JOB:** 178560005

SWL

<b>SEARCH ID:</b> 22	<b>DIST/DIR:</b> NON GC	<b>ELEVATION:</b>	<b>MAP ID:</b>
----------------------	-------------------------	-------------------	----------------

<b>NAME:</b> <b>ADDRESS:</b> LOWER MAPLE STREET SALYERSVILLE KY MAGOFFIN <b>CONTACT:</b> <b>SOURCE:</b>	<b>REV:</b> 1/1/03 <b>ID1:</b> 077-00023 <b>ID2:</b> <b>STATUS:</b> OPERATING <b>PHONE:</b> ( ) -
--	---

**SITE INFORMATION**

<b>ACTIVITY TYPE:</b>	LANDFARM, TYPE B SLUDGE
<b>ACTIVITY STATUS:</b>	ISSUED, OPERATING PERMIT
<b>FACILITY TYPE:</b>	LANDFARM
<b>FACILITY STATUS:</b>	OPERATING
<b>OWNER:</b>	SALYERSVILLE CITY OF PO BOX 640 401 COLLEGE STREET SALYERSVILLE KY 41465-0640
<b>PHONE:</b>	(606)349-3743

***Environmental FirstSearch  
Site Detail Report***

**Target Property:** US 460  
SALYERSVILLE KY 41465

**JOB:** 178560005

**LUST**

<b>SEARCH ID:</b> 34	<b>DIST/DIR:</b> NON GC	<b>ELEVATION:</b>	<b>MAP ID:</b>
----------------------	-------------------------	-------------------	----------------

<b>NAME:</b> PARKWAY SUNOCO RICE TRUCK STOP <b>ADDRESS:</b> UNKNOWN SALYERSVILLE KY 41465 MAGOFFIN <b>CONTACT:</b> <b>SOURCE:</b> KY DEP	<b>REV:</b> 12/1/11 <b>ID1:</b> 5061077 <b>ID2:</b> 59554 <b>STATUS:</b> PENDING <b>PHONE:</b>
---	--

**SITE INFORMATION**

**AI ID:** 59554  
**UST NUMBER:** 5061077  
**FINANCIAL ACCOUNT:** PSTA - PETROLEUM STORAGE TANK ACCOUNT  
**USTB TECH REVIEWER:** MULLINS  
  
**RANK:** Pending

**ARCHIVED LUST INFORMATION**

**WORK GROUP:** SITE INVESTIGATION WORKGROUP  
**CONTAMINATED:** SOIL AND GROUNDWATER

**TANK INFORMATION**

**TANK NUMBER:** 1  
**TANK MASTER AI ID:** 59554  
**TANK STATUS:** ACTIVE  
**TANK INSTALLED DATE:** 6/20/1997  
**TANK CAPACITY:** 12000 GALLONS  
**LAST CONTAINED PRODUCT DATE:**  
**TEMP CLOSED DATE:**  
**TANK REMOVED DATE:**  
**CLOSED IN PLACE DATE:**  
**INERT MATERIAL:**

**TANK CONTENTS:** DIESEL  
**CONSTRUCTION MATERIAL:** DOUBLE WALL FIBERGLASS  
**CORROSION PROTECTION:** FIBERGLASS REIN. PLASTIC  
**RELEASE DETECTION:** AUTOMATIC TANK GAUGING  
**INTERNAL PROT**  
**OVERFILL PROTECTION:** AUTOMATIC SHUTOFF DEVICE  
**SPILL PREVENTION:** CATCHMENT BASIN  
**PIPE MATERIAL:** FIBERGLASS REINFORCED PLASTIC  
**PIPE TYPE:** PRESSURIZED  
  
**CORROSION PROTECTION:** FIBERGLASS REIN. PLASTIC  
**PIPE RELEASE DETECTION:** INTERSTITIAL MONITOR/2ND CONTAIN.  
**SECONDARY CONTAINMENT:** IMC

**TANK INFORMATION**

**TANK NUMBER:** 2  
**TANK MASTER AI ID:** 59554  
**TANK STATUS:** ACTIVE  
**TANK INSTALLED DATE:** 1/1/1971  
**TANK CAPACITY:** 12000 GALLONS  
**LAST CONTAINED PRODUCT DATE:**  
**TEMP CLOSED DATE:**

- Continued on next page -

**Environmental FirstSearch**  
**Site Detail Report**

**Target Property:** US 460  
SALYERSVILLE KY 41465

**JOB:** 178560005

**LUST**

**SEARCH ID:** 34      **DIST/DIR:** NON GC      **ELEVATION:**      **MAP ID:**

<b>NAME:</b> PARKWAY SUNOCO RICE TRUCK STOP <b>ADDRESS:</b> UNKNOWN SALYERSVILLE KY 41465 MAGOFFIN <b>CONTACT:</b> <b>SOURCE:</b> KY DEP	<b>REV:</b> 12/1/11 <b>ID1:</b> 5061077 <b>ID2:</b> 59554 <b>STATUS:</b> PENDING <b>PHONE:</b>
---	--

**TANK REMOVED DATE:**  
**CLOSED IN PLACE DATE:**  
**INERT MATERIAL:**

<b>TANK CONTENTS:</b>	GASOLINE
<b>CONSTRUCTION MATERIAL:</b>	SINGLE WALL STEEL
<b>CORROSION PROTECTION:</b>	IMPRESSED CURRENT CATHODIC PROTECTION
<b>RELEASE DETECTION:</b>	AUTOMATIC TANK GAUGING
<b>INT</b>	
<b>OVERFILL PROTECTION:</b>	AUTOMATIC SHUTOFF DEVICE
<b>SPILL PREVENTION:</b>	CATCHMENT BASIN
<b>PIPE MATERIAL:</b>	STEEL
<b>PIPE TYPE:</b>	PRESSURIZED

<b>CORROSION PROTECTION:</b>	IMPRESSED CURRENT CATHODIC PROTECTION
<b>PIPE RELEASE DETECTION:</b>	NONE
<b>SECONDARY CONTAINMENT:</b>	NON

**TANK INFORMATION**

**TANK NUMBER:** 3  
**TANK MASTER AI ID:** 59554  
**TANK STATUS:** ACTIVE  
**TANK INSTALLED DATE:** 1/1/1971  
**TANK CAPACITY:** 10000 GALLONS  
**LAST CONTAINED PRODUCT DATE:**  
**TEMP CLOSED DATE:**  
**TANK REMOVED DATE:**  
**CLOSED IN PLACE DATE:**  
**INERT MATERIAL:**

<b>TANK CONTENTS:</b>	GASOLINE
<b>CONSTRUCTION MATERIAL:</b>	SINGLE WALL STEEL
<b>CORROSION PROTECTION:</b>	IMPRESSED CURRENT CATHODIC PROTECTION
<b>RELEASE DETECTION:</b>	AUTOMATIC TANK GAUGING
<b>INT</b>	
<b>OVERFILL PROTECTION:</b>	AUTOMATIC SHUTOFF DEVICE
<b>SPILL PREVENTION:</b>	CATCHMENT BASIN
<b>PIPE MATERIAL:</b>	STEEL
<b>PIPE TYPE:</b>	PRESSURIZED

<b>CORROSION PROTECTION:</b>	IMPRESSED CURRENT CATHODIC PROTECTION
<b>PIPE RELEASE DETECTION:</b>	NONE
<b>SECONDARY CONTAINMENT:</b>	NON

**TANK INFORMATION**

**TANK NUMBER:** 4  
**TANK MASTER AI ID:** 59554  
**TANK STATUS:** ACTIVE  
**TANK INSTALLED DATE:** 1/1/1985

- Continued on next page -

**Environmental FirstSearch**  
**Site Detail Report**

**Target Property:** US 460  
SALYERSVILLE KY 41465

**JOB:** 178560005

**LUST**

<b>SEARCH ID:</b> 34	<b>DIST/DIR:</b> NON GC	<b>ELEVATION:</b>	<b>MAP ID:</b>
----------------------	-------------------------	-------------------	----------------

<b>NAME:</b> PARKWAY SUNOCO RICE TRUCK STOP <b>ADDRESS:</b> UNKNOWN SALYERSVILLE KY 41465 MAGOFFIN <b>CONTACT:</b> <b>SOURCE:</b> KY DEP	<b>REV:</b> 12/1/11 <b>ID1:</b> 5061077 <b>ID2:</b> 59554 <b>STATUS:</b> PENDING <b>PHONE:</b>
---	--

**TANK CAPACITY:** 10000 GALLONS  
**LAST CONTAINED PRODUCT DATE:**  
**TEMP CLOSED DATE:**  
**TANK REMOVED DATE:**  
**CLOSED IN PLACE DATE:**  
**INERT MATERIAL:**

<b>TANK CONTENTS:</b>	KEROSENE
<b>CONSTRUCTION MATERIAL:</b>	SINGLE WALL STEEL
<b>CORROSION PROTECTION:</b>	IMPRESSED CURRENT CATHODIC PROTECTION
<b>RELEASE DETECTION:</b>	AUTOMATIC TANK GAUGING
<b>INT</b>	
<b>OVERFILL PROTECTION:</b>	AUTOMATIC SHUTOFF DEVICE
<b>SPILL PREVENTION:</b>	CATCHMENT BASIN
<b>PIPE MATERIAL:</b>	STEEL
<b>PIPE TYPE:</b>	PRESSURIZED

<b>CORROSION PROTECTION:</b>	IMPRESSED CURRENT CATHODIC PROTECTION
<b>PIPE RELEASE DETECTION:</b>	NONE
<b>SECONDARY CONTAINMENT:</b>	NON

**TANK INFORMATION**

**TANK NUMBER:** 5  
**TANK MASTER AI ID:** 59554  
**TANK STATUS:** ACTIVE  
**TANK INSTALLED DATE:** 1/1/1985  
**TANK CAPACITY:** 10000 GALLONS  
**LAST CONTAINED PRODUCT DATE:**  
**TEMP CLOSED DATE:**  
**TANK REMOVED DATE:**  
**CLOSED IN PLACE DATE:**  
**INERT MATERIAL:**

<b>TANK CONTENTS:</b>	DIESEL
<b>CONSTRUCTION MATERIAL:</b>	SINGLE WALL STEEL
<b>CORROSION PROTECTION:</b>	IMPRESSED CURRENT CATHODIC PROTECTION
<b>RELEASE DETECTION:</b>	AUTOMATIC TANK GAUGING
<b>INTER</b>	
<b>OVERFILL PROTECTION:</b>	AUTOMATIC SHUTOFF DEVICE
<b>SPILL PREVENTION:</b>	CATCHMENT BASIN
<b>PIPE MATERIAL:</b>	STEEL
<b>PIPE TYPE:</b>	PRESSURIZED

<b>CORROSION PROTECTION:</b>	IMPRESSED CURRENT CATHODIC PROTECTION
<b>PIPE RELEASE DETECTION:</b>	NONE
<b>SECONDARY CONTAINMENT:</b>	NON

**TANK INFORMATION**

**TANK NUMBER:** 6

- Continued on next page -

***Environmental FirstSearch  
Site Detail Report***

**Target Property:** US 460  
SALYERSVILLE KY 41465

**JOB:** 178560005

**LUST**

<b>SEARCH ID:</b> 34	<b>DIST/DIR:</b> NON GC	<b>ELEVATION:</b>	<b>MAP ID:</b>
----------------------	-------------------------	-------------------	----------------

**NAME:** PARKWAY SUNOCO RICE TRUCK STOP  
**ADDRESS:** UNKNOWN  
SALYERSVILLE KY 41465  
MAGOFFIN  
**CONTACT:**  
**SOURCE:** KY DEP

**REV:** 12/1/11  
**ID1:** 5061077  
**ID2:** 59554  
**STATUS:** PENDING  
**PHONE:**

**TANK MASTER AI ID:** 59554  
**TANK STATUS:** VERIFIED REMOVAL  
**TANK INSTALLED DATE:** 1/1/1971  
**TANK CAPACITY:** 1200  
**LAST CONTAINED PRODUCT DATE:**  
**TEMP CLOSED DATE:**  
**TANK REMOVED DATE:** 11/13/1998  
**CLOSED IN PLACE DATE:**  
**INERT MATERIAL:**

**TANK CONTENTS:** DIESEL  
**CONSTRUCTION MATERIAL:** SINGLE WALL STEEL  
**CORROSION PROTECTION:** NONE  
**RELEASE DETECTION:** INVENTORY RECORDS /TANK TIGHTNESS TEST  
**INTERNAL PROTECTION:**  
**OVERFILL PROTECTION:** NONE  
**SPILL PREVENTION:** NONE  
**PIPE MATERIAL:** STEEL  
**PIPE TYPE:** PRESSURIZED

**CORROSION PROTECTION:** NONE  
**PIPE RELEASE DETECTION:** NONE  
**SECONDARY CONTAINMENT:** NON

***Environmental FirstSearch  
Site Detail Report***

**Target Property:** US 460  
SALYERSVILLE KY 41465

**JOB:** 178560005

UST

<b>SEARCH ID:</b> 23	<b>DIST/DIR:</b> NON GC	<b>ELEVATION:</b>	<b>MAP ID:</b>
----------------------	-------------------------	-------------------	----------------

<b>NAME:</b> PUCKETTS ASHLAND <b>ADDRESS:</b> MOUNTAIN PKY SALYERSVILLE KY 41465 MAGOFFIN <b>CONTACT:</b> HENRIETTA PUCKETT <b>SOURCE:</b> KY DEP	<b>REV:</b> 12/9/11 <b>ID1:</b> 1001077 <b>ID2:</b> 59533 <b>STATUS:</b> ACTIVE <b>PHONE:</b>
--	---

**OWNER INFORMATION**

**OWNER NAME:** HENRIETTA PUCKETT  
**OWNER ADDRESS:** NONE  
SALYERSVILLE KY 41465  
**OWNER PHONE:**

**TANK INFORMATION**

<b>TANK NUMBER:</b> 1 <b>TANK INSTALLED DATE:</b> 1/1/1901 <b>REMOVED DATE:</b> <b>INERT MATERIAL:</b> <b>CONSTRUCTION MATERIAL:</b> SINGLE WALL STEEL <b>CORROSION PROTECTION:</b> COATING AND CATHODIC PROTECTION <b>RELEASE DETECTION:</b> STATISTICAL INVENTORY RECONCILIATION <b>INTERNAL PROTECTION:</b> NA <b>OVERFILL PROTECTION:</b> AUTOMATIC SHUTOFF DEVICE <b>SPILL PREVENTION:</b> SINGLE WALL SPILL BUCKET	<b>TANK STATUS:</b> ACTIVE <b>TANK CAPACITY:</b> 4000 GALLONS <b>TANK CONTENTS:</b> GASOLINE
---	--

<b>PIPE MATERIAL:</b> STEEL <b>PIPE TYPE:</b> SUCTION <b>CORROSION PROTECTION:</b> COATING AND CATHODIC PROTECTION <b>PIPE RELEASE DETECTION:</b> SIR	
--	--

<b>TANK NUMBER:</b> 2 <b>TANK INSTALLED DATE:</b> 1/1/1901 <b>REMOVED DATE:</b> <b>INERT MATERIAL:</b> <b>CONSTRUCTION MATERIAL:</b> SINGLE WALL STEEL <b>CORROSION PROTECTION:</b> COATING AND CATHODIC PROTECTION <b>RELEASE DETECTION:</b> STATISTICAL INVENTORY RECONCILIATION <b>INTERNAL PROTECTION:</b> NA <b>OVERFILL PROTECTION:</b> AUTOMATIC SHUTOFF DEVICE <b>SPILL PREVENTION:</b> SINGLE WALL SPILL BUCKET	<b>TANK STATUS:</b> ACTIVE <b>TANK CAPACITY:</b> 4000 GALLONS <b>TANK CONTENTS:</b> GASOLINE
---	--

<b>PIPE MATERIAL:</b> STEEL <b>PIPE TYPE:</b> SUCTION <b>CORROSION PROTECTION:</b> COATING AND CATHODIC PROTECTION <b>PIPE RELEASE DETECTION:</b> SIR	
--	--

<b>TANK NUMBER:</b> 3 <b>TANK INSTALLED DATE:</b> 1/1/1901 <b>REMOVED DATE:</b> <b>INERT MATERIAL:</b> <b>CONSTRUCTION MATERIAL:</b> SINGLE WALL STEEL <b>CORROSION PROTECTION:</b> COATING AND CATHODIC PROTECTION <b>RELEASE DETECTION:</b> STATISTICAL INVENTORY RECONCILIATION	<b>TANK STATUS:</b> ACTIVE <b>TANK CAPACITY:</b> 4000 GALLONS <b>TANK CONTENTS:</b> GASOLINE
--	--

- Continued on next page -



***Environmental FirstSearch  
Site Detail Report***

**Target Property:** US 460  
SALYERSVILLE KY 41465

**JOB:** 178560005

UST

<b>SEARCH ID:</b> 23	<b>DIST/DIR:</b> NON GC	<b>ELEVATION:</b>	<b>MAP ID:</b>
----------------------	-------------------------	-------------------	----------------

<b>NAME:</b> PUCKETTS ASHLAND <b>ADDRESS:</b> MOUNTAIN PKY SALYERSVILLE KY 41465 MAGOFFIN <b>CONTACT:</b> HENRIETTA PUCKETT <b>SOURCE:</b> KY DEP	<b>REV:</b> 12/9/11 <b>ID1:</b> 1001077 <b>ID2:</b> 59533 <b>STATUS:</b> ACTIVE <b>PHONE:</b>
--	---

<b>INTERNAL PROTECTION:</b> NA <b>OVERFILL PROTECTION:</b> AUTOMATIC SHUTOFF DEVICE <b>SPILL PREVENTION:</b> SINGLE WALL SPILL BUCKET  <b>PIPE MATERIAL:</b> STEEL <b>PIPE TYPE:</b> SUCTION <b>CORROSION PROTECTION:</b> COATING AND CATHODIC PROTECTION <b>PIPE RELEASE DETECTION:</b> SIR	
---	--

<b>TANK NUMBER:</b> 4 <b>TANK INSTALLED DATE:</b> 1/1/1901 <b>REMOVED DATE:</b> <b>INERT MATERIAL:</b> <b>CONSTRUCTION MATERIAL:</b> SINGLE WALL STEEL <b>CORROSION PROTECTION:</b> COATING AND CATHODIC PROTECTION <b>RELEASE DETECTION:</b> STATISTICAL INVENTORY RECONCILIATION <b>INTERNAL PROTECTION:</b> NA <b>OVERFILL PROTECTION:</b> AUTOMATIC SHUTOFF DEVICE <b>SPILL PREVENTION:</b> SINGLE WALL SPILL BUCKET  <b>PIPE MATERIAL:</b> STEEL <b>PIPE TYPE:</b> SUCTION <b>CORROSION PROTECTION:</b> COATING AND CATHODIC PROTECTION <b>PIPE RELEASE DETECTION:</b> SIR	<b>TANK STATUS:</b> ACTIVE <b>TANK CAPACITY:</b> 4000 GALLONS  <b>TANK CONTENTS:</b> DIESEL
---	--

***Environmental FirstSearch  
Site Detail Report***

**Target Property:** US 460  
SALYERSVILLE KY 41465

**JOB:** 178560005

**LUST**

<b>SEARCH ID:</b> 32	<b>DIST/DIR:</b> NON GC	<b>ELEVATION:</b>	<b>MAP ID:</b>
----------------------	-------------------------	-------------------	----------------

<b>NAME:</b> MANNS GROCERY <b>ADDRESS:</b> RT 460 SALYERSVILLE KY 41465 MAGOFFIN <b>CONTACT:</b> <b>SOURCE:</b> KY DEP	<b>REV:</b> 12/1/11 <b>ID1:</b> 20021680 <b>ID2:</b> 59547 <b>STATUS:</b> CORRECTIVE ACTION <b>PHONE:</b>
---	---

**SITE INFORMATION**

**AI ID:** 59547  
**UST NUMBER:** 20021680  
**FINANCIAL ACCOUNT:** PSTA - PETROLEUM STORAGE TANK ACCOUNT  
**USTB TECH REVIEWER:** RASMUSSEN  
  
**RANK:** CA

**ARCHIVED LUST INFORMATION**

**WORK GROUP:** SITE INVESTIGATION WORKGROUP  
**CONTAMINATED:** SOIL AND GROUNDWATER

**TANK INFORMATION**

**TANK NUMBER:** 1  
**TANK MASTER AI ID:** 59547  
**TANK STATUS:** VERIFIED REMOVAL  
**TANK INSTALLED DATE:** 1/1/1957  
**TANK CAPACITY:** 1000  
**LAST CONTAINED PRODUCT DATE:**  
**TEMP CLOSED DATE:**  
**TANK REMOVED DATE:** 11/30/1999  
**CLOSED IN PLACE DATE:**  
**INERT MATERIAL:**

**TANK CONTENTS:** GASOLINE  
**CONSTRUCTION MATERIAL:** UNKNOWN  
**CORROSION PROTECTION:** UNKNOWN  
**RELEASE DETECTION:** NONE  
**INTERNAL PROTECTION:** UNKNOWN

**OVERFILL PROTECTION:** UNKNOWN  
**SPILL PREVENTION:** UNKNOWN  
**PIPE MATERIAL:** UNKNOWN  
**PIPE TYPE:** UNKNOWN

**CORROSION PROTECTION:** UNKNOWN  
**PIPE RELEASE DETECTION:** UNKNOWN  
**SECONDARY CONTAINMENT:** UNK

**TANK INFORMATION**

**TANK NUMBER:** 2  
**TANK MASTER AI ID:** 59547  
**TANK STATUS:** VERIFIED REMOVAL  
**TANK INSTALLED DATE:** 1/1/1957  
**TANK CAPACITY:** 1000  
**LAST CONTAINED PRODUCT DATE:**

- Continued on next page -

***Environmental FirstSearch  
Site Detail Report***

**Target Property:** US 460  
SALYERSVILLE KY 41465

**JOB:** 178560005

**LUST**

<b>SEARCH ID:</b> 32	<b>DIST/DIR:</b> NON GC	<b>ELEVATION:</b>	<b>MAP ID:</b>
----------------------	-------------------------	-------------------	----------------

<b>NAME:</b> MANNS GROCERY <b>ADDRESS:</b> RT 460 SALYERSVILLE KY 41465 MAGOFFIN <b>CONTACT:</b> <b>SOURCE:</b> KY DEP	<b>REV:</b> 12/1/11 <b>ID1:</b> 20021680 <b>ID2:</b> 59547 <b>STATUS:</b> CORRECTIVE ACTION <b>PHONE:</b>
---	---

**TEMP CLOSED DATE:**  
**TANK REMOVED DATE:** 11/30/1999  
**CLOSED IN PLACE DATE:**  
**INERT MATERIAL:**

**TANK CONTENTS:** GASOLINE  
**CONSTRUCTION MATERIAL:** UNKNOWN  
**CORROSION PROTECTION:** UNKNOWN  
**RELEASE DETECTION:** NONE  
**INTERNAL PROTECTION:** UNKNOWN

**OVERFILL PROTECTION:** UNKNOWN  
**SPILL PREVENTION:** UNKNOWN  
**PIPE MATERIAL:** UNKNOWN  
**PIPE TYPE:** UNKNOWN

**CORROSION PROTECTION:** UNKNOWN  
**PIPE RELEASE DETECTION:** UNKNOWN  
**SECONDARY CONTAINMENT:** UNK

**TANK INFORMATION**

**TANK NUMBER:** 3  
**TANK MASTER AI ID:** 59547  
**TANK STATUS:** VERIFIED REMOVAL  
**TANK INSTALLED DATE:** 1/1/1957  
**TANK CAPACITY:** 1000  
**LAST CONTAINED PRODUCT DATE:**  
**TEMP CLOSED DATE:**  
**TANK REMOVED DATE:** 11/30/1999  
**CLOSED IN PLACE DATE:**  
**INERT MATERIAL:**

**TANK CONTENTS:** DIESEL  
**CONSTRUCTION MATERIAL:** UNKNOWN  
**CORROSION PROTECTION:** UNKNOWN  
**RELEASE DETECTION:** NONE  
**INTERNAL PROTECTION:** UNKNOWN

**OVERFILL PROTECTION:** UNKNOWN  
**SPILL PREVENTION:** UNKNOWN  
**PIPE MATERIAL:** UNKNOWN  
**PIPE TYPE:** UNKNOWN

**CORROSION PROTECTION:** UNKNOWN  
**PIPE RELEASE DETECTION:** UNKNOWN  
**SECONDARY CONTAINMENT:** UNK

***Environmental FirstSearch  
Site Detail Report***

**Target Property:** US 460  
SALYERSVILLE KY 41465

**JOB:** 178560005

**LUST**

<b>SEARCH ID:</b> 31	<b>DIST/DIR:</b> NON GC	<b>ELEVATION:</b>	<b>MAP ID:</b>
----------------------	-------------------------	-------------------	----------------

<b>NAME:</b> MAGOFFIN CO BOARD OF EDUCATION BUS GARAGE <b>ADDRESS:</b> GARDNER TRL SALYERSVILLE KY 41465 MAGOFFIN <b>CONTACT:</b> <b>SOURCE:</b> KY DEP	<b>REV:</b> 12/1/11 <b>ID1:</b> 3344077 <b>ID2:</b> 63346 <b>STATUS:</b> CORRECTIVE ACTION <b>PHONE:</b>
--	--

**SITE INFORMATION**

**AI ID:** 63346  
**UST NUMBER:** 3344077  
**FINANCIAL ACCOUNT:** PSTA - PETROLEUM STORAGE TANK ACCOUNT  
**USTB TECH REVIEWER:** RASMUSSEN  
  
**RANK:** CA

**ARCHIVED LUST INFORMATION**

**WORK GROUP:** SITE INVESTIGATION WORKGROUP  
**CONTAMINATED:** SOIL AND GROUNDWATER

**TANK INFORMATION**

**TANK NUMBER:** 1  
**TANK MASTER AI ID:** 63346  
**TANK STATUS:** VERIFIED REMOVAL  
**TANK INSTALLED DATE:** 1/1/1962  
**TANK CAPACITY:** 2000  
**LAST CONTAINED PRODUCT DATE:**  
**TEMP CLOSED DATE:**  
**TANK REMOVED DATE:** 7/9/1997  
**CLOSED IN PLACE DATE:**  
**INERT MATERIAL:**

**TANK CONTENTS:** GASOLINE  
**CONSTRUCTION MATERIAL:** SINGLE WALL STEEL  
**CORROSION PROTECTION:** UNKNOWN  
**RELEASE DETECTION:** NONE  
**INTERNAL PROTECTION:** UNKNOWN

**OVERFILL PROTECTION:** UNKNOWN  
**SPILL PREVENTION:** UNKNOWN  
**PIPE MATERIAL:** STEEL  
**PIPE TYPE:** UNKNOWN

**CORROSION PROTECTION:** UNKNOWN  
**PIPE RELEASE DETECTION:** UNKNOWN  
**SECONDARY CONTAINMENT:** UNK

**TANK INFORMATION**

**TANK NUMBER:** 2  
**TANK MASTER AI ID:** 63346  
**TANK STATUS:** VERIFIED REMOVAL  
**TANK INSTALLED DATE:** 1/1/1983  
**TANK CAPACITY:** 2000  
**LAST CONTAINED PRODUCT DATE:**

- Continued on next page -

***Environmental FirstSearch  
Site Detail Report***

**Target Property:** US 460  
SALYERSVILLE KY 41465

**JOB:** 178560005

**LUST**

<b>SEARCH ID:</b> 31	<b>DIST/DIR:</b> NON GC	<b>ELEVATION:</b>	<b>MAP ID:</b>
----------------------	-------------------------	-------------------	----------------

**NAME:** MAGOFFIN CO BOARD OF EDUCATION BUS GARAGE  
**ADDRESS:** GARDNER TRL  
SALYERSVILLE KY 41465  
MAGOFFIN  
**CONTACT:**  
**SOURCE:** KY DEP

**REV:** 12/1/11  
**ID1:** 3344077  
**ID2:** 63346  
**STATUS:** CORRECTIVE ACTION  
**PHONE:**

**TEMP CLOSED DATE:**  
**TANK REMOVED DATE:** 7/9/1997  
**CLOSED IN PLACE DATE:**  
**INERT MATERIAL:**

**TANK CONTENTS:** DIESEL  
**CONSTRUCTION MATERIAL:** SINGLE WALL STEEL  
**CORROSION PROTECTION:** UNKNOWN  
**RELEASE DETECTION:** NONE  
**INTERNAL PROTECTION:** UNKNOWN

**OVERFILL PROTECTION:** UNKNOWN  
**SPILL PREVENTION:** UNKNOWN  
**PIPE MATERIAL:** STEEL  
**PIPE TYPE:** UNKNOWN

**CORROSION PROTECTION:** UNKNOWN  
**PIPE RELEASE DETECTION:** UNKNOWN  
**SECONDARY CONTAINMENT:** UNK

**Environmental FirstSearch**  
**Site Detail Report**

**Target Property:** US 460  
SALYERSVILLE KY 41465

**JOB:** 178560005

**LUST**

<b>SEARCH ID:</b> 30	<b>DIST/DIR:</b> NON GC	<b>ELEVATION:</b>	<b>MAP ID:</b>
----------------------	-------------------------	-------------------	----------------

<b>NAME:</b> MAGGOFIN CO BOARD OF EDUCATION <b>ADDRESS:</b> RT 7 SALYERSVILLE KY 41465 MAGOFFIN <b>CONTACT:</b> <b>SOURCE:</b> KY DEP	<b>REV:</b> 4/10/03 <b>ID1:</b> 9103077 <b>ID2:</b> <b>STATUS:</b> CLW <b>PHONE:</b>
--	--

**SITE INFORMATION**

**WORK GROUP:** CLOSURE WORKGROUP  
**CONTAMINATED:** SOIL

**UST INFORMATION**

**OWNER INFORMATION**

**OWNER NAME:**  
  
**OWNER ADDRESS:** MAGOFFIN CO BD OF ED  
201 HORNET DR  
SALYERSVILLE KY 41465

**TANK INFORMATION**

<b>TANK NUMBER:</b> 1 <b>TANK INSTALLED DATE:</b> 1/1/1976 <b>CONTAINED DATE:</b> <b>CLOSED DATE:</b> <b>INERT MATERIAL:</b> <b>CONSTRUCTION MATERIAL:</b> SINGLE WALL STEEL <b>CORROSION PROTECTION:</b> UNKNOWN <b>RELEASE DETECTION:</b> NONE <b>INTERNAL PROTECTION:</b> UNKNOWN <b>OVERFILL PROTECTION:</b> UNKNOWN <b>SECONDARY CONTAINMENT:</b> <b>SPILL PREVENTION:</b> UNKNOWN  <b>PIPE MATERIAL:</b> UNKNOWN <b>PIPE TYPE:</b> UNKNOWN <b>CORROSION PROTECTION:</b> UNKNOWN <b>PIPE RELEASE DETECTION:</b> UNKNOWN <b>SECONDARY CONAINMENT:</b>	<b>TANK STATUS:</b> VERIFIED REMOVAL <b>TANK CAPACITY:</b> 550 GALLONS <b>REMOVED DATE:</b> 7/7/1999 <b>TEMP CLOSED:</b> 1/1/1997 <b>TANK CONTENTS:</b> GASOLINE
--	--

***Environmental FirstSearch  
Site Detail Report***

**Target Property:** US 460  
SALYERSVILLE KY 41465

**JOB:** 178560005

**LUST**

<b>SEARCH ID:</b> 29	<b>DIST/DIR:</b> NON GC	<b>ELEVATION:</b>	<b>MAP ID:</b>
----------------------	-------------------------	-------------------	----------------

<b>NAME:</b> ISAAC and SON GROCERY <b>ADDRESS:</b> FLAT FORK RD SALYERSVILLE KY 41465 MAGOFFIN <b>CONTACT:</b> <b>SOURCE:</b> KY DEP	<b>REV:</b> 12/1/11 <b>ID1:</b> 1007077 <b>ID2:</b> 59541 <b>STATUS:</b> PENDING <b>PHONE:</b>
---	--

**SITE INFORMATION**

**AI ID:** 59541  
**UST NUMBER:** 1007077  
**FINANCIAL ACCOUNT:** PSTA - PETROLEUM STORAGE TANK ACCOUNT  
**USTB TECH REVIEWER:** MULLINS  
  
**RANK:** Pending

**ARCHIVED LUST INFORMATION**

**WORK GROUP:** CLOSURE WORKGROUP  
**CONTAMINATED:** SOIL

**TANK INFORMATION**

**TANK NUMBER:** 1  
**TANK MASTER AI ID:** 59541  
**TANK STATUS:** VERIFIED REMOVAL  
**TANK INSTALLED DATE:** 1/1/1965  
**TANK CAPACITY:** 2000  
**LAST CONTAINED PRODUCT DATE:**  
**TEMP CLOSED DATE:** 10/24/1996  
**TANK REMOVED DATE:** 3/13/1997  
**CLOSED IN PLACE DATE:**  
**INERT MATERIAL:**

**TANK CONTENTS:** GASOLINE  
**CONSTRUCTION MATERIAL:** SINGLE WALL STEEL  
**CORROSION PROTECTION:** NONE  
**RELEASE DETECTION:** NONE  
**INTERNAL PROTECTION:** NONE

**OVERFILL PROTECTION:** NONE  
**SPILL PREVENTION:** NONE  
**PIPE MATERIAL:** STEEL  
**PIPE TYPE:** SUCTION

**CORROSION PROTECTION:** NONE  
**PIPE RELEASE DETECTION:** NONE  
**SECONDARY CONTAINMENT:** NON

**TANK INFORMATION**

**TANK NUMBER:** 2  
**TANK MASTER AI ID:** 59541  
**TANK STATUS:** VERIFIED REMOVAL  
**TANK INSTALLED DATE:** 1/1/1965  
**TANK CAPACITY:** 560  
**LAST CONTAINED PRODUCT DATE:**

- Continued on next page -

***Environmental FirstSearch  
Site Detail Report***

**Target Property:** US 460  
SALYERSVILLE KY 41465

**JOB:** 178560005

**LUST**

<b>SEARCH ID:</b> 29	<b>DIST/DIR:</b> NON GC	<b>ELEVATION:</b>	<b>MAP ID:</b>
----------------------	-------------------------	-------------------	----------------

**NAME:** ISAAC and SON GROCERY  
**ADDRESS:** FLAT FORK RD  
SALYERSVILLE KY 41465  
MAGOFFIN

**REV:** 12/1/11  
**ID1:** 1007077  
**ID2:** 59541  
**STATUS:** PENDING  
**PHONE:**

**CONTACT:**  
**SOURCE:** KY DEP

**TEMP CLOSED DATE:** 10/24/1996  
**TANK REMOVED DATE:** 3/13/1997  
**CLOSED IN PLACE DATE:**  
**INERT MATERIAL:**

**TANK CONTENTS:** GASOLINE  
**CONSTRUCTION MATERIAL:** SINGLE WALL STEEL  
**CORROSION PROTECTION:** NONE  
**RELEASE DETECTION:** NONE  
**INTERNAL PROTECTION:** NONE

**OVERFILL PROTECTION:** NONE  
**SPILL PREVENTION:** NONE  
**PIPE MATERIAL:** STEEL  
**PIPE TYPE:** SUCTION

**CORROSION PROTECTION:** NONE  
**PIPE RELEASE DETECTION:** NONE  
**SECONDARY CONTAINMENT:** NON



***Environmental FirstSearch  
Site Detail Report***

**Target Property:**    US 460  
                              SALYERSVILLE KY 41465

**JOB:**    178560005

**LUST**

<b>SEARCH ID:</b> 28	<b>DIST/DIR:</b> NON GC	<b>ELEVATION:</b>	<b>MAP ID:</b>
----------------------	-------------------------	-------------------	----------------

<b>NAME:</b> HOWARD GROCERY <b>ADDRESS:</b> STATE HIGHWAY 867 SALYERSVILLE KY 41465 MAGOFFIN <b>CONTACT:</b> <b>SOURCE:</b> KY DEP	<b>REV:</b> 6/1/09 <b>ID1:</b> 20118755 <b>ID2:</b> 63116 <b>STATUS:</b> <b>PHONE:</b>
---	--

**SITE INFORMATION**

<b>AI ID:</b>	63116
<b>UST NUMBER:</b>	20118755
<b>FINANCIAL ACCOUNT:</b>	
<b>USTB TECH REVIEWER:</b>	HALL
<b>RANK:</b>	Pending

***Environmental FirstSearch  
Site Detail Report***

**Target Property:** US 460  
SALYERSVILLE KY 41465

**JOB:** 178560005

**LUST**

<b>SEARCH ID:</b> 27	<b>DIST/DIR:</b> NON GC	<b>ELEVATION:</b>	<b>MAP ID:</b>
----------------------	-------------------------	-------------------	----------------

<b>NAME:</b> HELTONS GROCERY <b>ADDRESS:</b> 2325 COON CREEK RD SALYERSVILLE KY 41465 MAGOFFIN <b>CONTACT:</b> <b>SOURCE:</b> KY DEP	<b>REV:</b> 1/28/08 <b>ID1:</b> 77359 <b>ID2:</b> 77359 <b>STATUS:</b> <b>PHONE:</b>
---	--

**OWNER INFORMATION**

**OWNER NAME:** DEBRA HELTON  
**OWNER ADDRESS:** 5325 LICK CREEK RD  
SALYERSVILLE KY 41465

**TANK INFORMATION**

**TANK NUMBER:** 1  
**TANK MASTER AI ID:** 77359  
**TANK STATUS:** TEMPORARILY CLOSED  
**TANK INSTALLED DATE:** 1/1/1985  
**TANK CAPACITY:** 20  
**LAST CONTAINED PRODUCT DATE:** 1/1/2000  
**TEMP CLOSED DATE:** 1/1/2000  
**TANK REMOVED DATE:**  
**CLOSED IN PLACE DATE:**  
**INERT MATERIAL:**

**TANK CONTENTS:** GASOLINE  
**CONSTRUCTION MATERIAL:** SINGLE WALL STEEL  
**CORROSION PROTECTION:** UNKNOWN  
**RELEASE DETECTION:** NONE  
**INTERNAL PROTECTION:** UNKNOWN

**OVERFILL PROTECTION:** UNKNOWN  
**SPILL PREVENTION:** UNKNOWN  
**PIPE MATERIAL:** STEEL  
**PIPE TYPE:** PRESSURIZED

**CORROSION PROTECTION:** UNKNOWN  
**PIPE RELEASE DETECTION:** NONE  
**SECONDARY CONTAINMENT:** UNK

**TANK INFORMATION**

**TANK NUMBER:** 2  
**TANK MASTER AI ID:** 77359  
**TANK STATUS:** TEMPORARILY CLOSED  
**TANK INSTALLED DATE:** 1/1/1985  
**TANK CAPACITY:** 20  
**LAST CONTAINED PRODUCT DATE:** 1/1/2000  
**TEMP CLOSED DATE:** 1/1/2000  
**TANK REMOVED DATE:**  
**CLOSED IN PLACE DATE:**  
**INERT MATERIAL:**

**TANK CONTENTS:** GASOLINE  
**CONSTRUCTION MATERIAL:** SINGLE WALL STEEL  
**CORROSION PROTECTION:** UNKNOWN  
**RELEASE DETECTION:** NONE

- Continued on next page -

**Environmental FirstSearch**  
**Site Detail Report**

**Target Property:** US 460  
SALYERSVILLE KY 41465

**JOB:** 178560005

LUST

<b>SEARCH ID:</b> 27	<b>DIST/DIR:</b> NON GC	<b>ELEVATION:</b>	<b>MAP ID:</b>
----------------------	-------------------------	-------------------	----------------

<b>NAME:</b> HELTONS GROCERY <b>ADDRESS:</b> 2325 COON CREEK RD SALYERSVILLE KY 41465 MAGOFFIN <b>CONTACT:</b> <b>SOURCE:</b> KY DEP	<b>REV:</b> 1/28/08 <b>ID1:</b> 77359 <b>ID2:</b> 77359 <b>STATUS:</b> <b>PHONE:</b>
---	--

**INTERNAL PROTECTION:** UNKNOWN

**OVERFILL PROTECTION:** UNKNOWN

**SPILL PREVENTION:** UNKNOWN

**PIPE MATERIAL:** STEEL

**PIPE TYPE:** PRESSURIZED

**CORROSION PROTECTION:** UNKNOWN

**PIPE RELEASE DETECTION:** NONE

**SECONDARY CONTAINMENT:** UNK

**TANK INFORMATION**

**TANK NUMBER:** 3  
**TANK MASTER AI ID:** 77359  
**TANK STATUS:** TEMPORARILY CLOSED  
**TANK INSTALLED DATE:** 1/1/1985  
**TANK CAPACITY:** 20  
**LAST CONTAINED PRODUCT DATE:** 1/1/2000  
**TEMP CLOSED DATE:** 1/1/2000  
**TANK REMOVED DATE:**  
**CLOSED IN PLACE DATE:**  
**INERT MATERIAL:**

**TANK CONTENTS:** DIESEL  
**CONSTRUCTION MATERIAL:** SINGLE WALL STEEL  
**CORROSION PROTECTION:** UNKNOWN  
**RELEASE DETECTION:** NONE  
**INTERNAL PROTECTION:** UNKNOWN

**OVERFILL PROTECTION:** UNKNOWN  
**SPILL PREVENTION:** UNKNOWN  
**PIPE MATERIAL:** STEEL  
**PIPE TYPE:** PRESSURIZED

**CORROSION PROTECTION:** UNKNOWN  
**PIPE RELEASE DETECTION:** NONE  
**SECONDARY CONTAINMENT:** UNK

***Environmental FirstSearch  
Site Detail Report***

**Target Property:** US 460  
SALYERSVILLE KY 41465

**JOB:** 178560005

**LUST**

<b>SEARCH ID:</b> 26	<b>DIST/DIR:</b> NON GC	<b>ELEVATION:</b>	<b>MAP ID:</b>
----------------------	-------------------------	-------------------	----------------

<b>NAME:</b> GRAPE CREEK GROCERY <b>ADDRESS:</b> RT 460 SALYERSVILLE KY 41465 MAGOFFIN <b>CONTACT:</b> <b>SOURCE:</b> KY DEP	<b>REV:</b> 12/1/11 <b>ID1:</b> 4106077 <b>ID2:</b> 59538 <b>STATUS:</b> PENDING <b>PHONE:</b>
---	--

**SITE INFORMATION**

**AI ID:** 59538  
**UST NUMBER:** 4106077  
**FINANCIAL ACCOUNT:** PSTA - PETROLEUM STORAGE TANK ACCOUNT  
**USTB TECH REVIEWER:** MULLINS  
  
**RANK:** Pending

**ARCHIVED LUST INFORMATION**

**WORK GROUP:** CLOSURE WORKGROUP  
**CONTAMINATED:** SOIL

**TANK INFORMATION**

**TANK NUMBER:** 1  
**TANK MASTER AI ID:** 59538  
**TANK STATUS:** VERIFIED REMOVAL  
**TANK INSTALLED DATE:** 1/1/1968  
**TANK CAPACITY:** 1120  
**LAST CONTAINED PRODUCT DATE:**  
**TEMP CLOSED DATE:**  
**TANK REMOVED DATE:** 2/18/1998  
**CLOSED IN PLACE DATE:**  
**INERT MATERIAL:**  
  
**TANK CONTENTS:** GASOLINE  
**CONSTRUCTION MATERIAL:** SINGLE WALL STEEL  
**CORROSION PROTECTION:** NONE  
**RELEASE DETECTION:** INVENTORY RECORDS /TANK TIGHTNESS TEST  
**INTERNAL PROTECTION:**  
**OVERFILL PROTECTION:** NONE  
**SPILL PREVENTION:** NONE  
**PIPE MATERIAL:** STEEL  
**PIPE TYPE:** SUCTION  
  
**CORROSION PROTECTION:** NONE  
**PIPE RELEASE DETECTION:** CKV  
**SECONDARY CONTAINMENT:** CKV

**TANK INFORMATION**

**TANK NUMBER:** 2  
**TANK MASTER AI ID:** 59538  
**TANK STATUS:** VERIFIED REMOVAL  
**TANK INSTALLED DATE:** 1/1/1968  
**TANK CAPACITY:** 1120  
**LAST CONTAINED PRODUCT DATE:**  
**TEMP CLOSED DATE:**

- Continued on next page -

***Environmental FirstSearch  
Site Detail Report***

**Target Property:** US 460  
SALYERSVILLE KY 41465

**JOB:** 178560005

**LUST**

<b>SEARCH ID:</b> 26	<b>DIST/DIR:</b> NON GC	<b>ELEVATION:</b>	<b>MAP ID:</b>
----------------------	-------------------------	-------------------	----------------

<b>NAME:</b> GRAPE CREEK GROCERY <b>ADDRESS:</b> RT 460 SALYERSVILLE KY 41465 MAGOFFIN <b>CONTACT:</b> <b>SOURCE:</b> KY DEP	<b>REV:</b> 12/1/11 <b>ID1:</b> 4106077 <b>ID2:</b> 59538 <b>STATUS:</b> PENDING <b>PHONE:</b>
---	--

**TANK REMOVED DATE:** 2/18/1998  
**CLOSED IN PLACE DATE:**  
**INERT MATERIAL:**

**TANK CONTENTS:** GASOLINE  
**CONSTRUCTION MATERIAL:** SINGLE WALL STEEL  
**CORROSION PROTECTION:** NONE  
**RELEASE DETECTION:** INVENTORY RECORDS /TANK TIGHTNESS TEST  
**INTERNAL PROTECTION:**  
**OVERFILL PROTECTION:** NONE  
**SPILL PREVENTION:** NONE  
**PIPE MATERIAL:** STEEL  
**PIPE TYPE:** SUCTION

**CORROSION PROTECTION:** NONE  
**PIPE RELEASE DETECTION:** CKV  
**SECONDARY CONTAINMENT:** CKV

**TANK INFORMATION**

**TANK NUMBER:** 3  
**TANK MASTER AI ID:** 59538  
**TANK STATUS:** NEWLY DISCOVERED / ABANDONED  
**TANK INSTALLED DATE:** 1/1/1901  
**TANK CAPACITY:**  
**LAST CONTAINED PRODUCT DATE:**  
**TEMP CLOSED DATE:**  
**TANK REMOVED DATE:** 5/8/1998  
**CLOSED IN PLACE DATE:**  
**INERT MATERIAL:**

**TANK CONTENTS:** KEROSENE  
**CONSTRUCTION MATERIAL:** UNKNOWN  
**CORROSION PROTECTION:** UNKNOWN  
**RELEASE DETECTION:** NONE  
**INTERNAL PROTECTION:** UNKNOWN

**OVERFILL PROTECTION:** UNKNOWN  
**SPILL PREVENTION:** UNKNOWN  
**PIPE MATERIAL:** UNKNOWN  
**PIPE TYPE:** UNKNOWN

**CORROSION PROTECTION:** UNKNOWN  
**PIPE RELEASE DETECTION:** UNKNOWN  
**SECONDARY CONTAINMENT:** UNK

***Environmental FirstSearch  
Site Detail Report***

**Target Property:** US 460  
SALYERSVILLE KY 41465

**JOB:** 178560005

**LUST**

<b>SEARCH ID:</b> 25	<b>DIST/DIR:</b> NON GC	<b>ELEVATION:</b>	<b>MAP ID:</b>
----------------------	-------------------------	-------------------	----------------

<b>NAME:</b> ACTION MART 2 <b>ADDRESS:</b> 460 E SALYERSVILLE KY 41465 MAGOFFIN <b>CONTACT:</b> <b>SOURCE:</b> KY DEP	<b>REV:</b> 12/1/11 <b>ID1:</b> 4079077 <b>ID2:</b> 59577 <b>STATUS:</b> PENDING <b>PHONE:</b>
--	--

**SITE INFORMATION**

**AI ID:** 59577  
**UST NUMBER:** 4079077  
**FINANCIAL ACCOUNT:**  
**USTB TECH REVIEWER:** MULLINS  
**RANK:** Pending

**TRIBALLAND**

<b>SEARCH ID:</b> 45	<b>DIST/DIR:</b> NON GC	<b>ELEVATION:</b>	<b>MAP ID:</b>
----------------------	-------------------------	-------------------	----------------

<b>NAME:</b> BUREAU OF INDIAN AFFAIRS CONTACT INFORMATION <b>ADDRESS:</b> UNKNOWN KY 41465 MAGOFFIN <b>CONTACT:</b> <b>SOURCE:</b> BIA	<b>REV:</b> 01/15/08 <b>ID1:</b> BIA-41465 <b>ID2:</b> <b>STATUS:</b> <b>PHONE:</b>
---	---

**BUREAU OF INDIAN AFFAIRS CONTACT INFORMATION**

**OFFICE:** Eastern Regional Office  
**CONTACT:** FRANKLIN KEEL, REGIONAL DIRECTOR  
**ADDRESS:** 545 MARRIOTT DR, SUITE 700  
Nashville TN 37214  
**PHONE:** Phone: 615-564-6700  
**FAX:** Fax: 615-564-6701

The Native American Consultation Database (NACD) is a tool for identifying consultation contacts for Indian tribes, Alaska Native villages and corporations, and Native Hawaiian organizations. The database is not a comprehensive source of information, but it does provide a starting point for the consultation process by identifying tribal leaders and NAGPRA contacts. This database can be accessed online at the following web address  
<http://home.nps.gov/nacd/>

**Environmental FirstSearch**  
**Site Detail Report**

**Target Property:** US 460  
SALYERSVILLE KY 41465

**JOB:** 178560005

LUST

**SEARCH ID:** 35      **DIST/DIR:** NON GC      **ELEVATION:**      **MAP ID:**

<b>NAME:</b> R C ARNETT STORE <b>ADDRESS:</b> HWY 867 SALYERSVILLE KY 41465 MAGOFFIN <b>CONTACT:</b> <b>SOURCE:</b> KY DEP	<b>REV:</b> 07/23/07 <b>ID1:</b> 20159269 <b>ID2:</b> 20159269-077 <b>STATUS:</b> SITE INVESTIGATION WORKGROUP <b>PHONE:</b>
---	--

**TANK INFORMATION**

**TANK NUMBER:** 1  
**TANK MASTER AI ID:** 70241  
**TANK STATUS:** VERIFIED CLOSED IN PLACE  
**TANK INSTALLED DATE:** 1/1/1901  
**TANK CAPACITY:**  
**LAST CONTAINED PRODUCT DATE:** 1/1/1990  
**TEMP CLOSED DATE:** 1/1/1990  
**TANK REMOVED DATE:**  
**CLOSED IN PLACE DATE:** 4/1/2005  
**INERT MATERIAL:**

**TANK CONTENTS:** GASOLINE  
**CONSTRUCTION MATERIAL:** SINGLE WALL STEEL  
**CORROSION PROTECTION:** UNKNOWN  
**RELEASE DETECTION:** NONE  
**INTERNAL PROTECTION:** UNKNOWN

**OVERFILL PROTECTION:** UNKNOWN  
**SPILL PREVENTION:** UNKNOWN  
**PIPE MATERIAL:** STEEL  
**PIPE TYPE:** SUCTION

**CORROSION PROTECTION:** UNKNOWN  
**PIPE RELEASE DETECTION:** UNKNOWN  
**SECONDARY CONTAINMENT:** UNK

**TANK INFORMATION**

**TANK NUMBER:** 2  
**TANK MASTER AI ID:** 70241  
**TANK STATUS:** VERIFIED CLOSED IN PLACE  
**TANK INSTALLED DATE:** 1/1/1901  
**TANK CAPACITY:**  
**LAST CONTAINED PRODUCT DATE:** 1/1/1990  
**TEMP CLOSED DATE:** 1/1/1990  
**TANK REMOVED DATE:**  
**CLOSED IN PLACE DATE:** 4/1/2005  
**INERT MATERIAL:**

**TANK CONTENTS:** GASOLINE  
**CONSTRUCTION MATERIAL:** SINGLE WALL STEEL  
**CORROSION PROTECTION:** UNKNOWN  
**RELEASE DETECTION:** NONE  
**INTERNAL PROTECTION:** UNKNOWN

**OVERFILL PROTECTION:** UNKNOWN  
**SPILL PREVENTION:** UNKNOWN  
**PIPE MATERIAL:** STEEL  
**PIPE TYPE:** SUCTION

- Continued on next page -

***Environmental FirstSearch  
Site Detail Report***

**Target Property:** US 460  
SALYERSVILLE KY 41465

**JOB:** 178560005

LUST

<b>SEARCH ID:</b> 35	<b>DIST/DIR:</b> NON GC	<b>ELEVATION:</b>	<b>MAP ID:</b>
<b>NAME:</b> R C ARNETT STORE		<b>REV:</b> 07/23/07	
<b>ADDRESS:</b> HWY 867		<b>ID1:</b> 20159269	
SALYERSVILLE KY 41465		<b>ID2:</b> 20159269-077	
MAGOFFIN		<b>STATUS:</b> SITE INVESTIGATION WORKGROUP	
<b>CONTACT:</b>		<b>PHONE:</b>	
<b>SOURCE:</b> KY DEP			

**CORROSION PROTECTION:** UNKNOWN  
**PIPE RELEASE DETECTION:** UNKNOWN  
**SECONDARY CONTAINMENT:** UNK




***Environmental FirstSearch***  
***Street Name Report for Streets within .25 Mile(s) of Target Property***

**Target Property:** US 460  
SALYERSVILLE KY 41465

**JOB:** 178560005

<b>Street Name</b>	<b>Dist/Dir</b>	<b>Street Name</b>	<b>Dist/Dir</b>
Allen Dr	0.25 NW		
Burning Fk Rd	0.10 SW		
Burning Fork Rd	0.00 --		
Cain Rd	0.15 SW		
Combs Mountain Pky	0.00 --		
Debbie Dr	0.00 --		
E Mountain Pky	0.00 --		
Elm St	0.02 NE		
Flossie May St	0.04 NW		
Gullete Dr	0.00 --		
J C May Br	0.01 NE		
Lick Branch Rd	0.00 --		
Mountain Pky	0.00 --		
Mountian Parkway Dr	0.00 --		
Pine Point Rd	0.00 --		
Rock House Rd	0.00 --		
Smithers Rd	0.21 SW		
State Highway 114	0.00 --		
State Highway 1415	0.00 --		
State Highway 1888	0.00 --		
Storage Rd	0.00 --		
Sycamore Dr	0.09 NE		
United States Highwa	0.00 --		

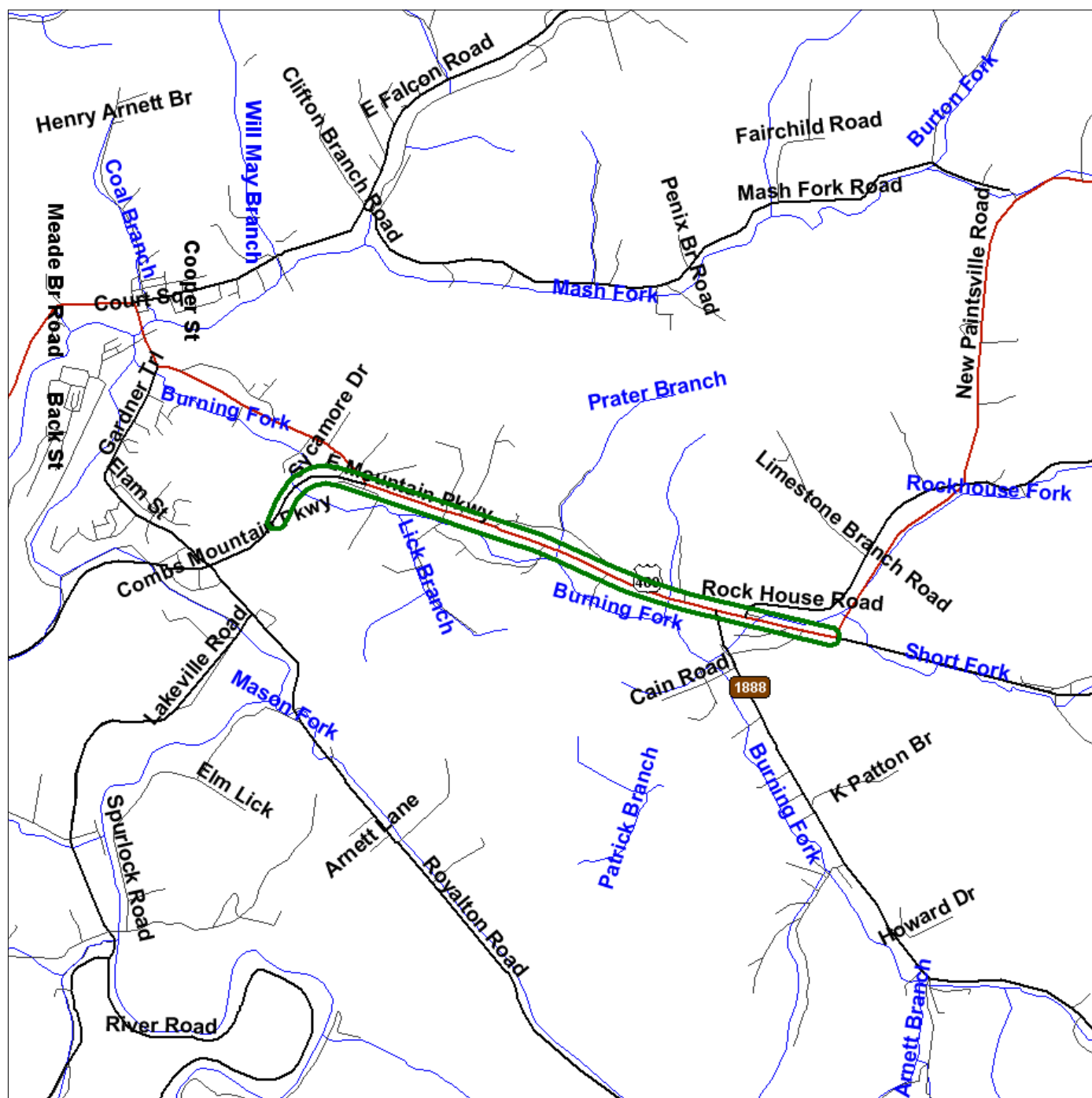


# Environmental FirstSearch

1 Mile Radius from Area  
ASTM Map: NPL, RCRA COR, STATE Sites

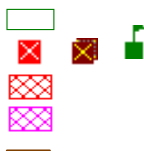


**US 460 , SALYERSVILLE KY 41465**



Source: 2005 U.S. Census TIGER Files

Area Polygon .....  
Identified Site, Multiple Sites, Receptor .....  
NPL, DELNPL, Brownfield, Solid Waste Landfill (SWL), Hazardous Waste  
Triballand.....  
Railroads .....



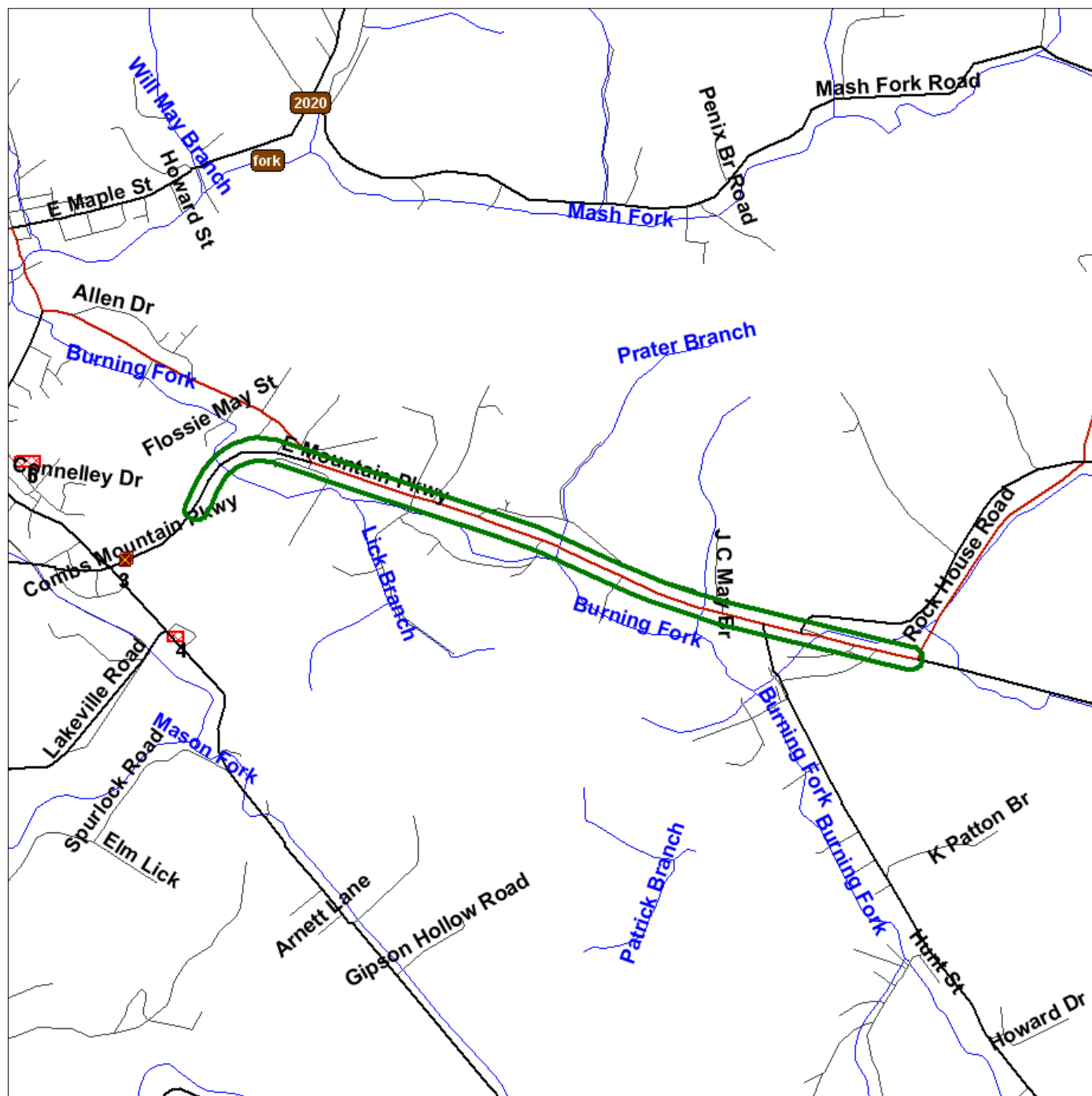


# Environmental FirstSearch

.5 Mile Radius from Area  
ASTM Map: CERCLIS, RCRATSD, LUST, SWL




**US 460 , SALYERSVILLE KY 41465**



Source: 2005 U.S. Census TIGER Files

Area Polygon .....	
Identified Site, Multiple Sites, Receptor .....	
NPL, DELNPL, Brownfield, Solid Waste Landfill (SWL), Hazardous Waste .....	
Triballand.....	
Railroads .....	

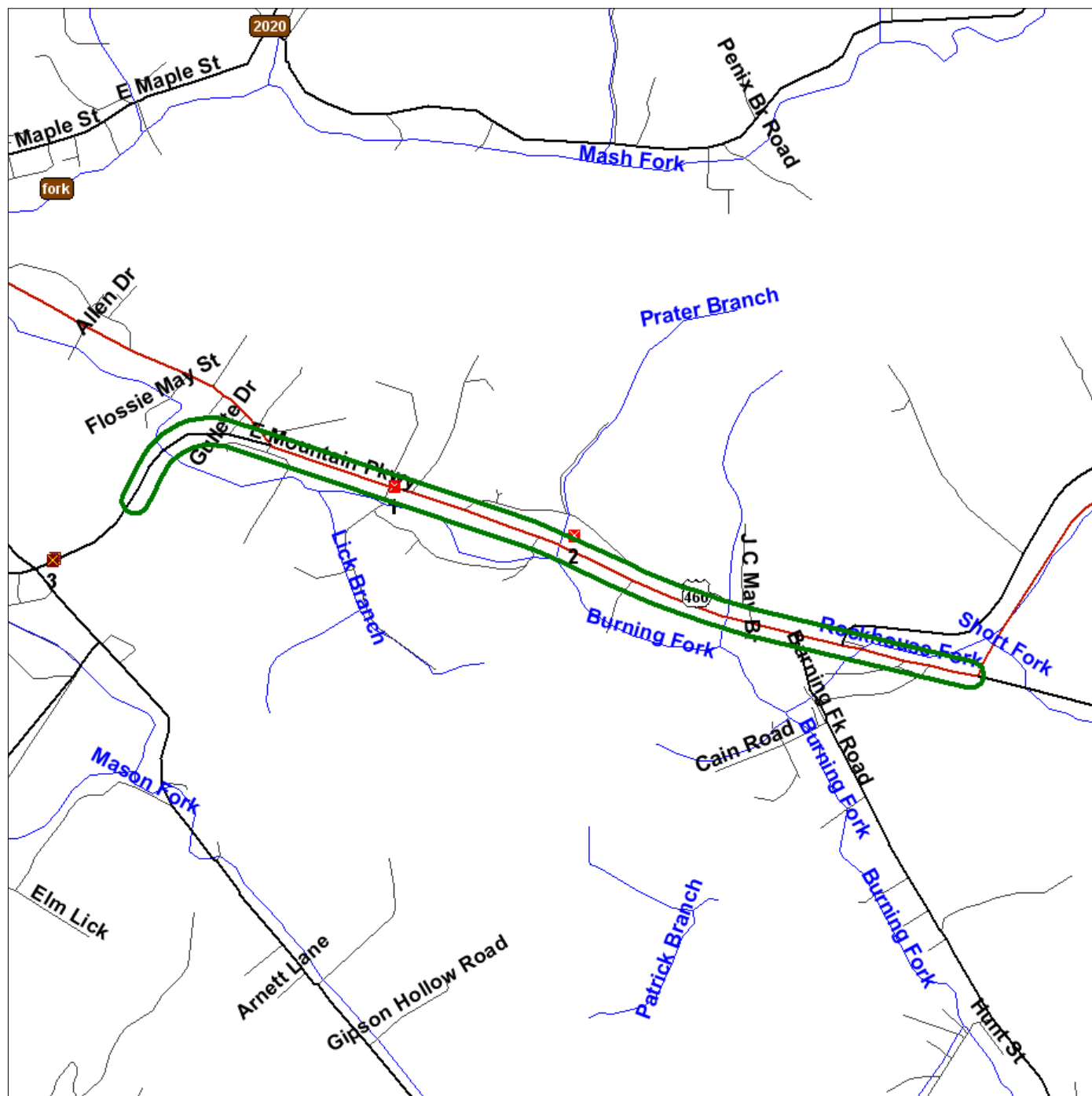


# Environmental FirstSearch

.25 Mile Radius from Area  
ASTM Map: RCRAGEN, ERNS, UST, FED IC/EC, METH LABS




## US 460 , SALYERSVILLE KY 41465



Source: 2005 U.S. Census TIGER Files

Area Polygon .....				
Identified Site, Multiple Sites, Receptor .....				
NPL, DELNPL, Brownfield, Solid Waste Landfill (SWL), Hazardous Waste .....				
Triballand.....				
Railroads .....				



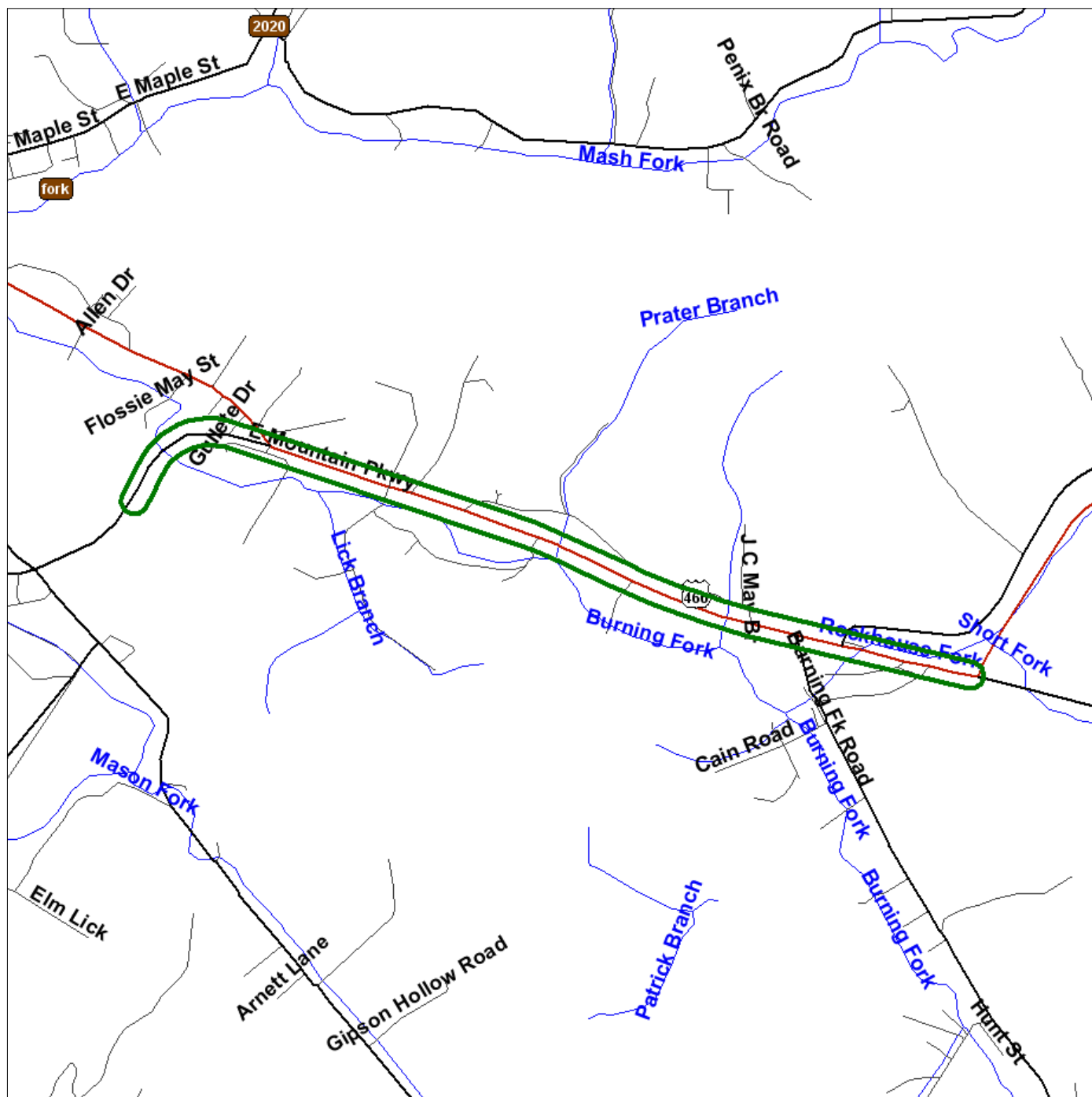
# Environmental FirstSearch

.25 Mile Radius from Area

Non-ASTM Map: Other



**US 460 , SALYERSVILLE KY 41465**



Source: 2005 U.S. Census TIGER Files

Area Polygon .....			
Identified Site, Multiple Sites, Receptor .....			
NPL, DELNPL, Brownfield, Solid Waste Landfill (SWL), Hazardous Waste .....			
Triballand.....			
National Historic Sites and Landmark Sites .....			
Railroads .....			

## Environmental FirstSearch Descriptions

**NPL: EPA NATIONAL PRIORITY LIST** - The National Priorities List is a list of the worst hazardous waste sites that have been identified by Superfund. Sites are only put on the list after they have been scored using the Hazard Ranking System (HRS), and have been subjected to public comment. Any site on the NPL is eligible for cleanup using Superfund Trust money.

A Superfund site is any land in the United States that has been contaminated by hazardous waste and identified by the Environmental Protection Agency (EPA) as a candidate for cleanup because it poses a risk to human health and/or the environment.

FINAL - Currently on the Final NPL

PROPOSED - Proposed for NPL

**NPL DELISTED: EPA NATIONAL PRIORITY LIST Subset** - Database of delisted NPL sites. The National Oil and Hazardous Substances Pollution Contingency Plan (NCP) establishes the criteria that the EPA uses to delete sites from the NPL. In accordance with 40 CFR 300.425.(e), sites may be deleted from the NPL where no further response is appropriate.

DELISTED - Deleted from the Final NPL

**CERCLIS: EPA COMPREHENSIVE ENVIRONMENTAL RESPONSE COMPENSATION AND LIABILITY INFORMATION SYSTEM (CERCLIS)**- CERCLIS is a database of potential and confirmed hazardous waste sites at which the EPA Superfund program has some involvement. It contains sites that are either proposed to be or are on the National Priorities List (NPL) as well as sites that are in the screening and assessment phase for possible inclusion on the NPL.

PART OF NPL- Site is part of NPL site

DELETED - Deleted from the Final NPL

FINAL - Currently on the Final NPL

NOT PROPOSED - Not on the NPL

NOT VALID - Not Valid Site or Incident

PROPOSED - Proposed for NPL

REMOVED - Removed from Proposed NPL

SCAN PLAN - Pre-proposal Site

WITHDRAWN - Withdrawn

**NFRAP: EPA COMPREHENSIVE ENVIRONMENTAL RESPONSE COMPENSATION AND LIABILITY INFORMATION SYSTEM ARCHIVED SITES** - database of Archive designated CERCLA sites that, to the best of EPA's knowledge, assessment has been completed and has determined no further steps will be taken to list this site on the National Priorities List (NPL). This decision does not necessarily mean that there is no hazard associated with a given site; it only means that, based upon available information, the location is not judged to be a potential NPL site.

NFRAP – No Further Remedial Action Plan

P - Site is part of NPL site

D - Deleted from the Final NPL

F - Currently on the Final NPL

N - Not on the NPL

O - Not Valid Site or Incident

P - Proposed for NPL

R - Removed from Proposed NPL

S - Pre-proposal Site

W – Withdrawn

**RCRA COR ACT: EPA RESOURCE CONSERVATION AND RECOVERY INFORMATION SYSTEM SITES** - Database of hazardous waste information contained in the Resource Conservation and Recovery Act Information (RCRAInfo), a national program management and inventory system about hazardous waste handlers. In general, all generators, transporters, treaters, storers, and disposers of hazardous waste are required to provide information about their activities to state environmental agencies. These agencies, in turn pass on the information to regional and national EPA offices. This regulation is governed by the Resource Conservation and Recovery Act (RCRA), as amended by the Hazardous and Solid Waste Amendments of 1984.

RCRAInfo facilities that have reported violations and subject to corrective actions.

**RCRA TSD: EPA** RESOURCE CONSERVATION AND RECOVERY INFORMATION SYSTEM TREATMENT, STORAGE, and DISPOSAL FACILITIES. - Database of hazardous waste information contained in the Resource Conservation and Recovery Act Information (RCRAInfo), a national program management and inventory system about hazardous waste handlers. In general, all generators, transporters, treaters, storers, and disposers of hazardous waste are required to provide information about their activities to state environmental agencies. These agencies, in turn pass on the information to regional and national EPA offices. This regulation is governed by the Resource Conservation and Recovery Act (RCRA), as amended by the Hazardous and Solid Waste Amendments of 1984.

Facilities that treat, store, dispose, or incinerate hazardous waste.

**RCRA GEN: EPA/MA DEP/CT DEP** RESOURCE CONSERVATION AND RECOVERY INFORMATION SYSTEM GENERATORS - Database of hazardous waste information contained in the Resource Conservation and Recovery Act Information (RCRAInfo), a national program management and inventory system about hazardous waste handlers. In general, all generators, transporters, treaters, storers, and disposers of hazardous waste are required to provide information about their activities to state environmental agencies. These agencies, in turn pass on the information to regional and national EPA offices. This regulation is governed by the Resource Conservation and Recovery Act (RCRA), as amended by the Hazardous and Solid Waste Amendments of 1984.

Facilities that generate or transport hazardous waste or meet other RCRA requirements.

LGN - Large Quantity Generators

SGN - Small Quantity Generators

VGN – Conditionally Exempt Generator.

Included are RAATS (RCRA Administrative Action Tracking System) and CMEL (Compliance Monitoring & Enforcement List) facilities.

CONNECTICUT HAZARDOUS WASTE MANIFEST – Database of all shipments of hazardous waste within, into or from Connecticut. The data includes date of shipment, transporter and TSD info, and material shipped and quantity. This data is appended to the details of existing generator records.

MASSACHUSETTES HAZARDOUS WASTE GENERATOR – database of generators that are regulated under the MA DEP.

VQN-MA = generates less than 220 pounds or 27 gallons per month of hazardous waste or waste oil.

SQN-MA = generates 220 to 2,200 pounds or 27 to 270 gallons per month of waste oil.

LQG-MA = generates greater than 2,200 lbs of hazardous waste or waste oil per month.

**ERNS: EPA/NRC** EMERGENCY RESPONSE NOTIFICATION SYSTEM (ERNS) - Database of incidents reported to the National Response Center. These incidents include chemical spills, accidents involving chemicals (such as fires or explosions), oil spills, transportation accidents that involve oil or chemicals, releases of radioactive materials, sightings of oil sheens on bodies of water, terrorist incidents involving chemicals, incidents where illegally dumped chemicals have been found, and drills intended to prepare responders to handle these kinds of incidents. Data since January 2001 has been received from the National Response System database as the EPA no longer maintains this data.

**Tribal Lands: DOI/BIA** INDIAN LANDS OF THE UNITED STATES - Database of areas with boundaries established by treaty, statute, and (or) executive or court order, recognized by the Federal Government as territory in which American Indian tribes have primary governmental authority. The Indian Lands of the United States map layer shows areas of 640 acres or more, administered by the Bureau of Indian Affairs. Included are Federally-administered lands within a reservation which may or may not be considered part of the reservation.

BUREAU OF INDIAN AFFAIRS CONTACT - Regional contact information for the Bureau of Indian Affairs offices.

**State/Tribal Sites: KYDEP** STATE LEADS LIST - database of state level CERCLA/superfund sites. The data includes river basin affected, contaminant and the program overseeing the site.

**State/Tribal SWL: KY DEP** PERMITTED OPERATING LANDFILLS - database of the permitted contained landfills and the permitted construction/demolition debris landfills.

**State/Tribal LUST: KYDEP** SB 193(SENATE BILL 193) - database of facilities eligible for reimbursement from the Petroleum Storage Tanks Environmental Assurance Fund (OPSTEAF).

**State/Tribal UST/AST: KY DEP** STATEWIDE UST LISTING - database of all registered underground

storage tanks. The data includes installation date, removed date, capacity and construction information.

**State/Tribal Brownfields:** *KY DEP* BROWNFIELD INVENTORY - Database of verified brownfield sites. The data includes past and current use, utilities available, and owner and contact information.

**RADON:** *NTIS* NATIONAL RADON DATABASE - EPA radon data from 1990-1991 national radon project collected for a variety of zip codes across the United States.

**State Other:** *US DOJ* NATIONAL CLANDESTINE LABORATORY REGISTER - Database of addresses of some locations where law enforcement agencies reported they found chemicals or other items that indicated the presence of either clandestine drug laboratories or dumpsites. In most cases, the source of the entries is not the U.S. Department of Justice ("the Department"), and the Department has not verified the entry and does not guarantee its accuracy. All sites that are included in this data set will have an id that starts with NCLR.



## Environmental FirstSearch Database Sources

**NPL: EPA** Environmental Protection Agency

*Updated quarterly*

**NPL DELISTED: EPA** Environmental Protection Agency

*Updated quarterly*

**CERCLIS: EPA** Environmental Protection Agency

*Updated quarterly*

**NFRAP: EPA** Environmental Protection Agency.

*Updated quarterly*

**RCRA COR ACT: EPA** Environmental Protection Agency.

*Updated quarterly*

**RCRA TSD: EPA** Environmental Protection Agency.

*Updated quarterly*

**RCRA GEN: EPA/MA DEP/CT DEP** Environmental Protection Agency, Massachusetts Department of Environmental Protection, Connecticut Department of Environmental Protection

*Updated quarterly*

**ERNS: EPA/NRC** Environmental Protection Agency

*Updated annually*

**Tribal Lands: DOI/BIA** United States Department of the Interior

*Updated annually*

**State/Tribal Sites: KYDEP** Kentucky Department for Environmental Protection, Division of Waste Management Superfund Branch.

*Updated when available*

**State/Tribal SWL: KY DEP** Kentucky Department for Environmental Protection, Division of Waste Management Solid Waste Program

*Updated annually*

**State/Tribal LUST:** *KYDEP* Kentucky Department for Environmental Protection

*Updated quarterly*

**State/Tribal UST/AST:** *KY DEP* Kentucky Department for Environmental Protection

*Updated quarterly*

**State/Tribal Brownfields:** *KY DEP* Kentucky Department for Environmental Protection

*Updated when available*

**RADON:** *NTIS* Environmental Protection Agency, National Technical Information Services

*Updated periodically*

**State Other:** *US DOJ* U.S. Department of Justice

*Updated when available*

Envirofacts

Contact Us

You are here: [EPA Home](#) » [Envirofacts](#) » Search Results

Search Results

- Home
- Multisystem Search
- Topic Searches
- System Data Searches
- About the Data
- Data Downloads
- Widgets
- Services
- Mobile
- Other Datasets

Search Results for:  
Map Recentered

API Link for Report Data:

Copy and paste the link above to view the data from this report

- Info
- AIR
- TOXICS
- WASTE
- RADIATION
- WATER

Click on a tab to see a summary view of data for a media type.



LIST OF EPA-REGULATED FACILITIES IN ENVIROFACTS

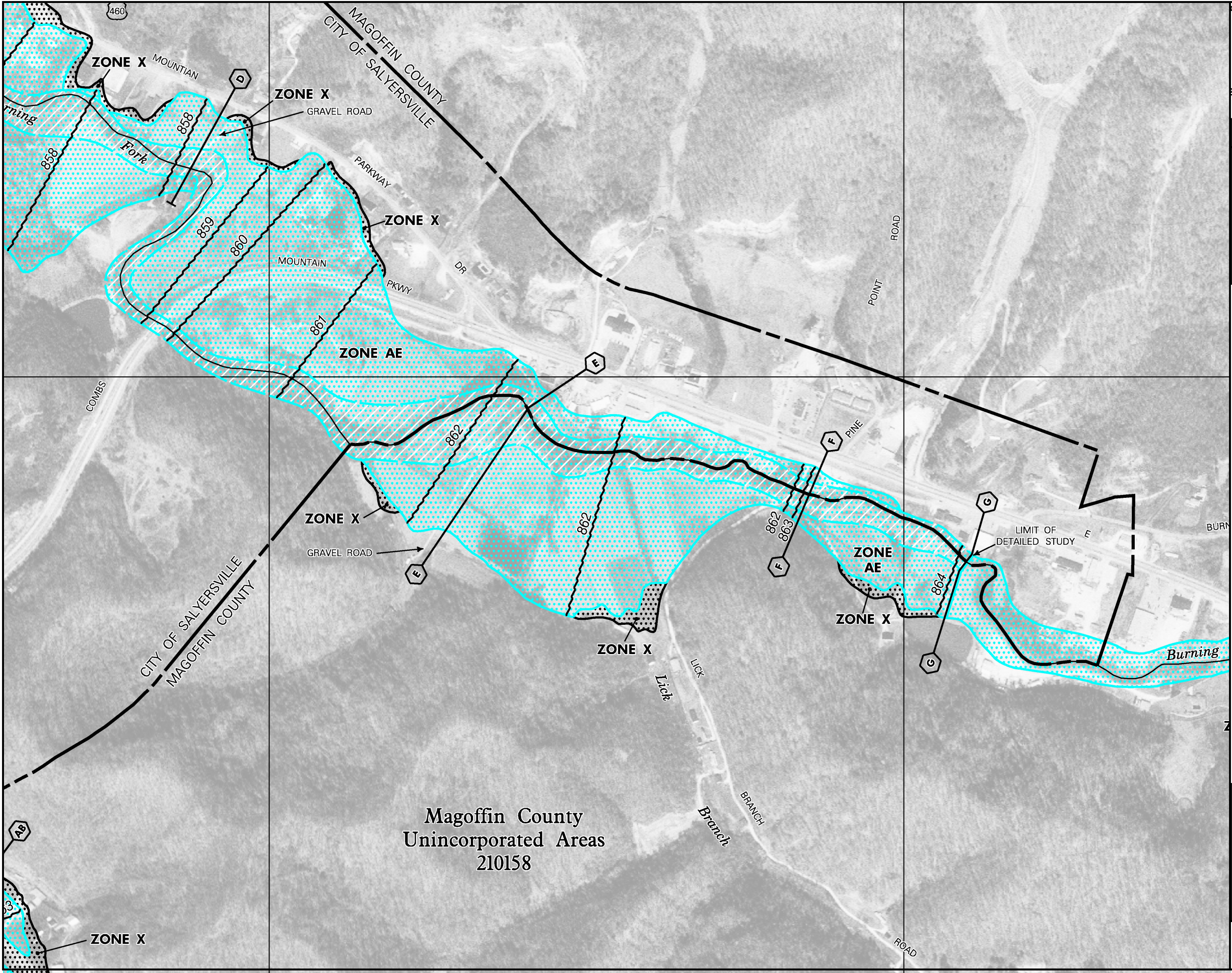
The facility list below is based upon the facilities that are visible with the map above. To refine your search to a more targeted area of interest, please visit the [Envirofacts Multisystem Search Form](#). To search Envirofacts via an interactive map, please view your results in [EnviroMapper for Envirofacts](#)

FACILITY INFORMATION	AFS	ACRES	BR	CERCLIS	PCS/ICIS	RADInfo	RCRAInfo	TRI	TSCA
ALLEN RESIDENCE 5932 EAST MOUNTAIN PKWY SALYERSVILLE, KY 41465-8412 <div>Summary Report</div> <div>Facility Report</div> <div>Compliance Report</div>					<a href="#">View Report</a>				
B & R GROCERY 1683 ROYALTON ROAD SALYERSVILLE, KY 41465-9778 <div>Summary Report</div> <div>Facility Report</div> <div>Compliance Report</div>							<a href="#">View Report</a>		
JOY MINING MACHINERY – CONTINENTAL CONVEYOR PRODUCTS ROUTE 460 SALYERSVILLE, KY 41465 <div>Summary Report</div> <div>Facility Report</div> <div>Compliance Report</div>	<a href="#">View Report</a>				<a href="#">View Report</a>		<a href="#">View Report</a>	<a href="#">View Report</a>	
MATHEW GULLION RESIDENCE BURNING FORK RD TRAILER #1 SALYERSVILLE, KY 41465 <div>Summary Report</div> <div>Facility Report</div> <div>Compliance Report</div>					<a href="#">View Report</a>				
PARKWAY SUNOCO 279 E MOUNTAIN PKWY SALYERSVILLE, KY 40906 <div>Summary Report</div> <div>Facility Report</div> <div>Compliance Report</div>					<a href="#">View Report</a>				
WIMP CONLEY GARAGE KY HWY 40 E SALYERSVILLE, KY 41465 <div>Summary Report</div> <div>Facility Report</div> <div>Compliance Report</div>							<a href="#">View Report</a>		

Total Number of Facilities Displayed: 6

[Return to more topical information](#)





ional Flood Insurance Program at 1-800-638-6620.

MAP SCALE 1" = 500'

250 0 500 1000 FEET

NFIP

NATIONAL FLOOD INSURANCE PROGRAM

PANEL 0206C

**FIRM**  
FLOOD INSURANCE RATE MAP  
MAGOFFIN COUNTY,  
KENTUCKY  
AND INCORPORATED AREAS

PANEL 206 OF 335

(SEE MAP INDEX FOR FIRM PANEL LAYOUT)

CONTAINS:

COMMUNITY	NUMBER	PANEL	SUFFIX
MAGOFFIN COUNTY	210158	0206	C
SALYERSVILLE, CITY OF	210159	0206	C

Notice to User: The **Map Number** shown below should be used when placing map orders; the **Community Number** shown above should be used on insurance applications for the subject community.

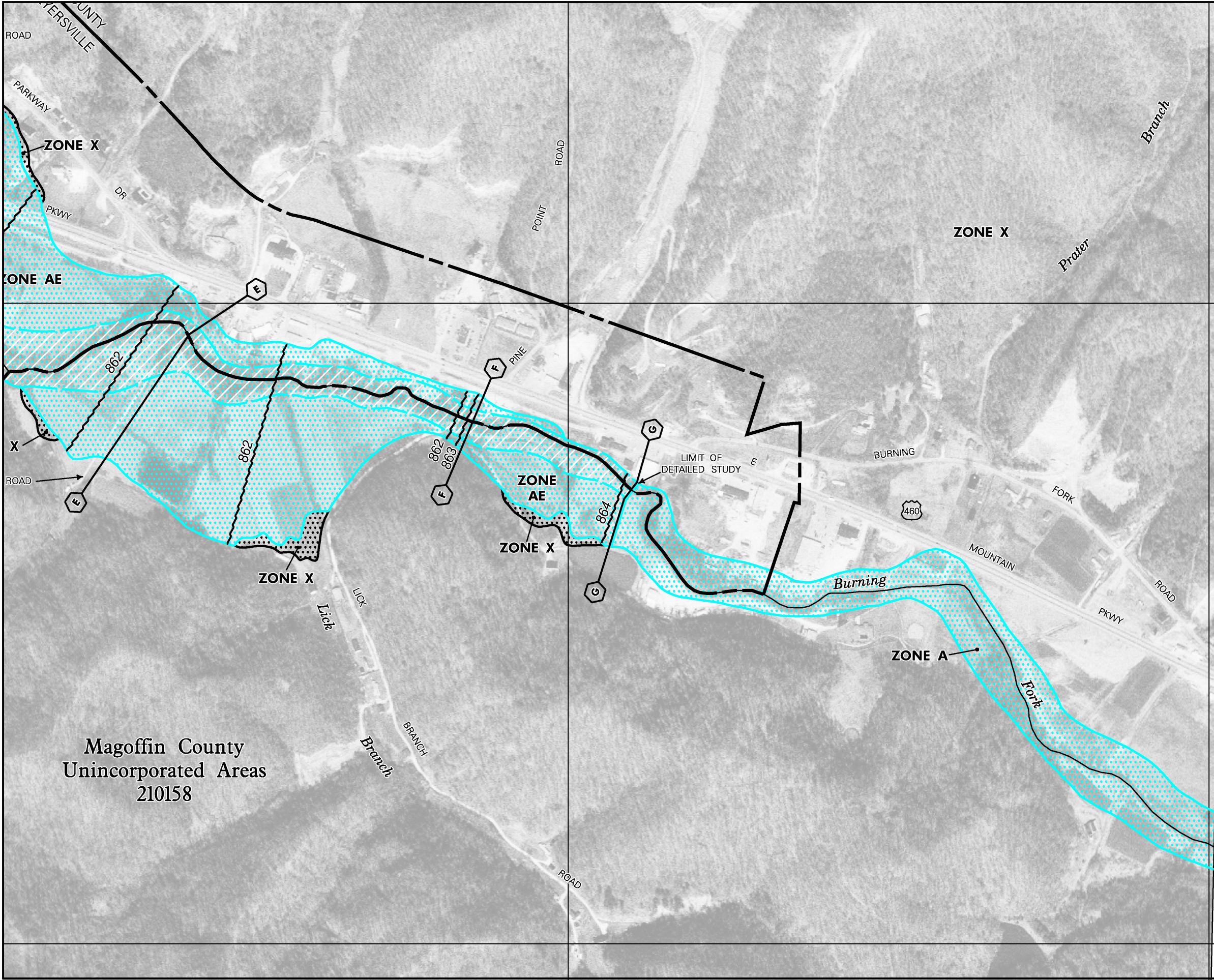
**MAP NUMBER**  
21153C0206C

**EFFECTIVE DATE**  
MARCH 16, 2005


Federal Emergency Management Agency

This is an official copy of a portion of the above referenced flood map. It was extracted using F-MIT On-Line. This map does not reflect changes or amendments which may have been made subsequent to the date on the title block. For the latest product information about National Flood Insurance Program flood maps check the FEMA Flood Map Store at [www.msc.fema.gov](http://www.msc.fema.gov)





onal Flood Insurance Program at 1-800-638-6620.

  
MAP SCALE 1" = 500'  
250 0 500 1000 FEET

**NFIP** PANEL 0206C


**FIRM**  
FLOOD INSURANCE RATE MAP  
MAGOFFIN COUNTY,  
KENTUCKY  
AND INCORPORATED AREAS

PANEL 206 OF 335  
(SEE MAP INDEX FOR FIRM PANEL LAYOUT)

CONTAINS:

COMMUNITY	NUMBER	PANEL	SUFFIX
MAGOFFIN COUNTY	210158	0206	C
SALYERSVILLE, CITY OF	210159	0206	C

Notice to User: The **Map Number** shown below should be used when placing map orders; the **Community Number** shown above should be used on insurance applications for the subject community.

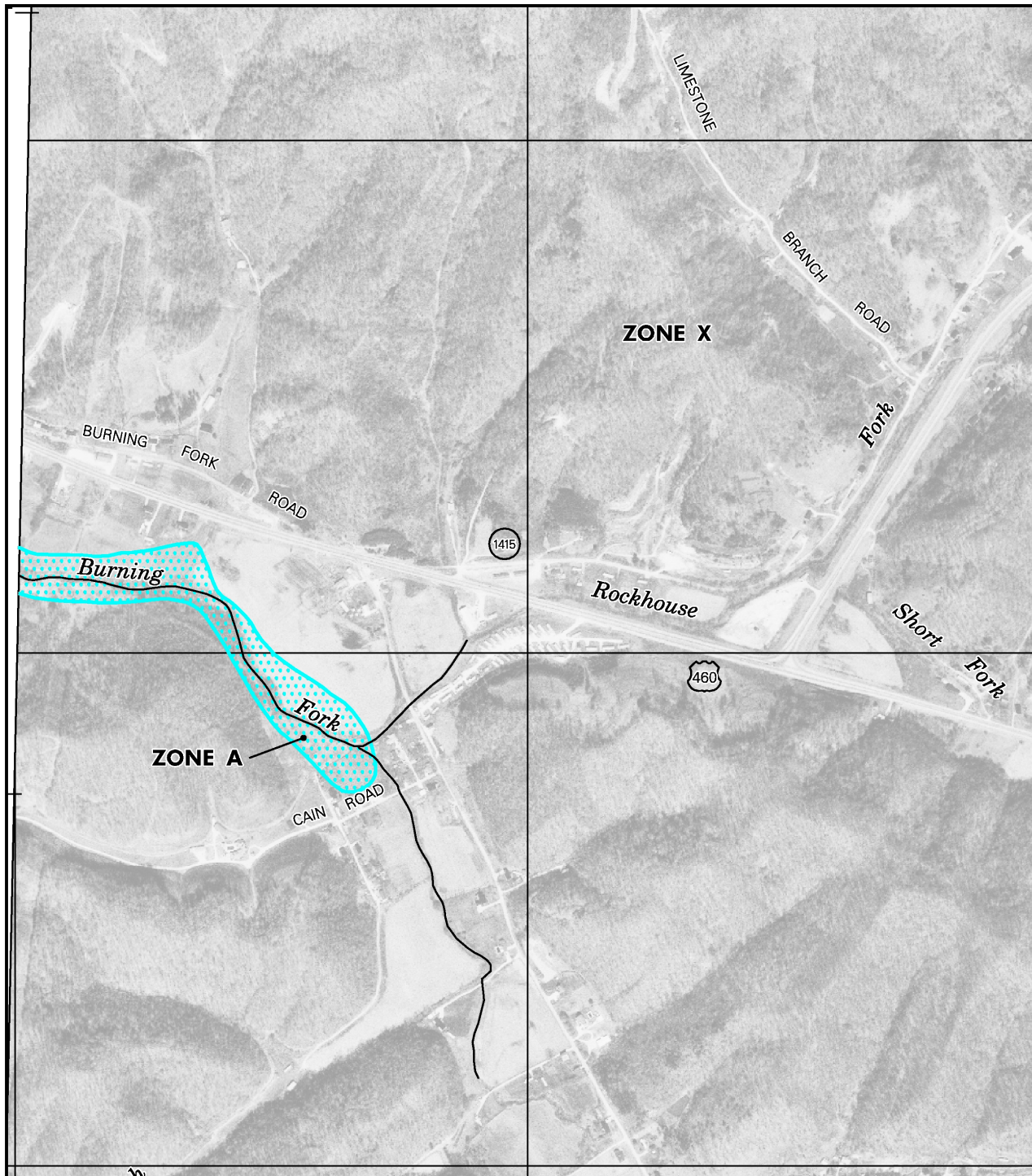
  
**MAP NUMBER**  
21153C0206C  
**EFFECTIVE DATE**  
MARCH 16, 2005  
Federal Emergency Management Agency

JOINS PANEL 0210

417

This is an official copy of a portion of the above referenced flood map. It was extracted using F-MIT On-Line. This map does not reflect changes or amendments which may have been made subsequent to the date on the title block. For the latest product information about National Flood Insurance Program flood maps check the FEMA Flood Map Store at [www.msc.fema.gov](http://www.msc.fema.gov)

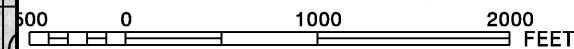




National Flood Insurance Program at 1-800-638-6620.



MAP SCALE 1" = 1000'



NFIP

NATIONAL FLOOD INSURANCE PROGRAM

PANEL 0210C

**FIRM**  
**FLOOD INSURANCE RATE MAP**  
MAGOFFIN COUNTY,  
KENTUCKY  
AND INCORPORATED AREAS

**PANEL 210 OF 335**

(SEE MAP INDEX FOR FIRM PANEL LAYOUT)

CONTAINS:

COMMUNITY

MAGOFFIN COUNTY

NUMBER

210158

PANEL

0210

SUFFIX

C

Notice to User: The **Map Number** shown below should be used when placing map orders; the **Community Number** shown above should be used on insurance applications for the subject community.



**MAP NUMBER**  
**21153C0210C**

**EFFECTIVE DATE**  
**MARCH 16, 2005**

Federal Emergency Management Agency

This is an official copy of a portion of the above referenced flood map. It was extracted using F-MIT On-Line. This map does not reflect changes or amendments which may have been made subsequent to the date on the title block. For the latest product information about National Flood Insurance Program flood maps check the FEMA Flood Map Store at [www.msc.fema.gov](http://www.msc.fema.gov)

## **Kentucky Office of State Archaeology**

University of Kentucky, 1020A Export Street, Lexington, KY 40506  
Phone: 859-257-1944 Fax: 859-323-1698 email:ky-osa@lsv.uky.edu

**Confidential Information**  
**Not for Public Release**

## **US 460 Improvements Scoping Study**

Site Check Performed On: April 19, 2012

These summary data, along with the shapefiles of the previous archaeological projects<sup>1</sup> adjacent to your project area and within a 2 km radius, should provide you a general idea of what is currently known about the archaeology of this area. As been previously discussed, archaeological site locations are only released to archaeologists and other historic preservation researchers who meet the requirements set forth by the Kentucky Heritage Council. It is important to note that only about three-percent of the state has been examined for archaeological remains, and therefore because sites are not currently recorded in a location does not mean they are not present. Consultation with Kentucky Heritage Council is recommended to determine whether or not an archaeological survey is required.

<sup>1</sup> The project areas depicted in the shapefiles represent the general area of the project and do not necessarily indicate that the area was completely examined for archaeological sites.

There are seven previously recorded archaeological sites within your project area and an additional six previously recorded archaeological sites within a 2 km radius. Six of the archaeological sites within your project area have been determined to be not eligible for inclusion on the National Register of Historic Places. The remaining site within your project area has not had its eligibility for inclusion on the National Register of Historic Places evaluated. Of the archaeological sites outside your project area but within a 2 km radius, three sites have been determined as not eligible for inclusion on the National Register of Historic Places and three have not had their eligibility assessed. Below is a list of the references of the survey reports within your project area and a 2 km radius. Currently, only approximately 25% of your project area has been surveyed for archaeological resources, and given the location of your project area, additional resources are likely to be present. The Kentucky Office of State Archaeology recommends that you consult the Kentucky Heritage Council to determine whether or not an archaeological survey is required.

### Archaeological Survey Reports

036-070                      581483    1999       Davis, Daniel B.  
A Phase I Archaeological Survey of an Alternate Route for Section of KY 114 Between  
Prestonsburg and Salyersville, Floyd and Magoffin Counties, Kentucky

036-070b                      582920   2000       Davis, Daniel B.  
Addendum #2 to a Phase I Archaeological Survey of an Alternate Route for a Section of  
KY 114 Between Prestonsburg and Salyersville, Floyd and Magoffin Counties, Kentucky

077-001                      576278   1980       Schock, Jack M.  
A Cultural Reconnaissance of Approximately 150 Acres for a Proposed Industrial Park  
and of 2.5 Miles and 5 Acres for Proposed Waterline System Improvements in and  
Adjacent to Salyersville in Magoffin County, Kentucky

077-004                      577088   1984       Ball, Donald B.  
An Archaeological Reconnaissance of a Proposed Flood Control Project along the  
Licking River in Salyersville, Magoffin County, Kentucky

077-009                      577807   1987       Niquette, Charles M. and Robert B. Hand  
A Phase One Archaeological Assessment of the Donnie Barnett Subdivision near  
Salyersville Magoffin County, Kentucky



077-053                      584087   2006       Hand, Robert B.  
An Archaeological Survey of the Proposed Salyersville Water Tank Site and Waterlines  
in Magoffin County, Kentucky

077-054                      584346   1996       McGraw, Betty  
Phase I Archeological Survey of the Burning Fork Water Storage Tank Project, Magoffin  
County, Kentucky





## Legend

-  Archaeological\_Project\_Areas
-  US\_460\_Magoffin\_Study\_Area\_200

US 460 Improvements  
Study Area

### US 460 Improvements Scoping Study Magoffin County, Kentucky KYTC Districts 10 & 12

Base: Salyersville South USGS 7.5' Quad

0 3,200 6,400 12,800 Feet



## **Kentucky Heritage Council**

300 Washington Street, Frankfort, KY 40601

Phone:502-564-7005 Fax:502-564-5820

**Confidential Information**

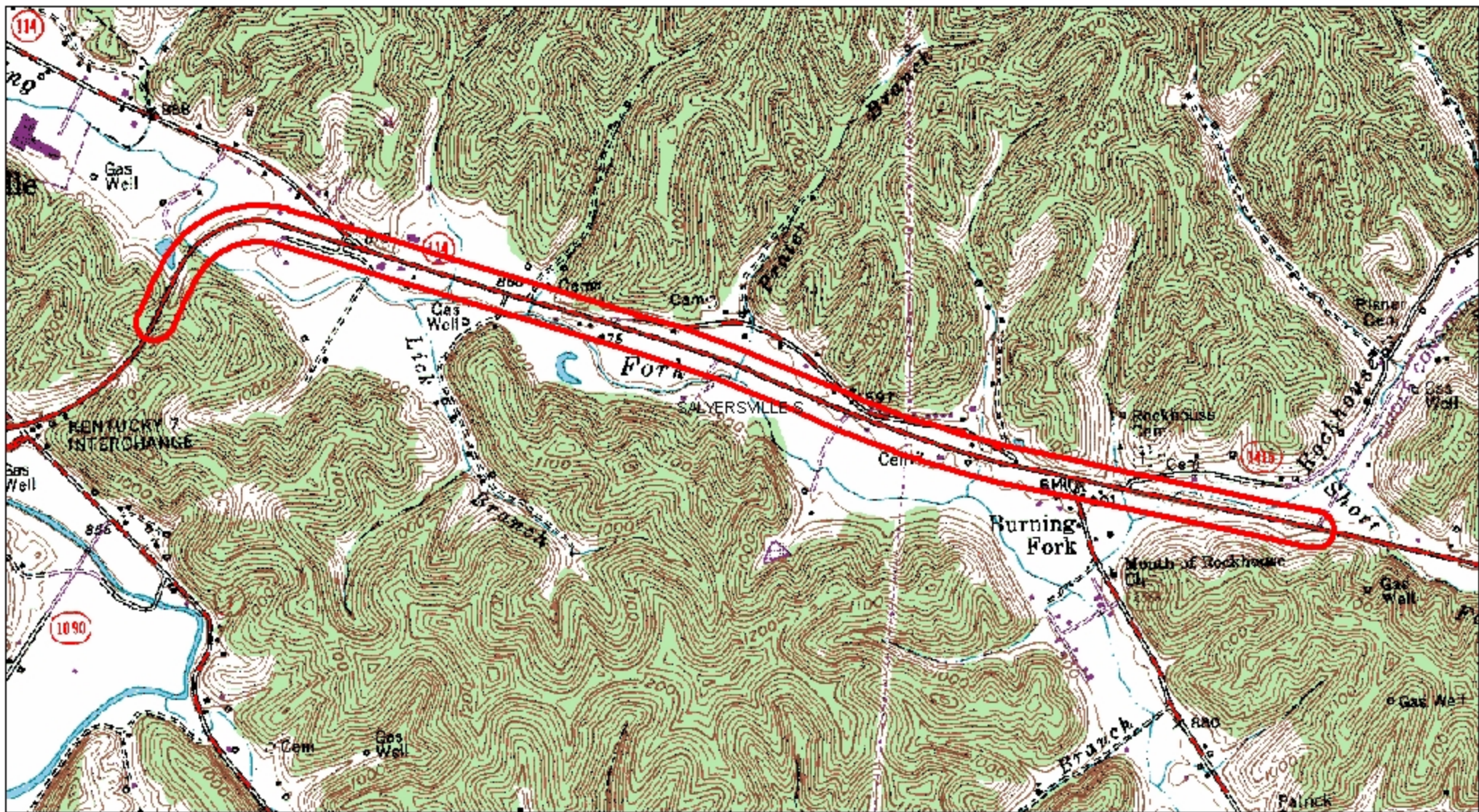
**Not for Public Release**

### **Title: US 460 Improvements Scoping Study**

Historic Resources Check Performed On: 4/12/2012

There were no previously recorded historic resources in your project area.





- Project Area
- National Register Properties
- National Historic Landmarks
- Historic Survey Resources
- Historic Coded Properties
- Large National Register Properties
- National Register Districts



0.0 0.08 0.16 0.24 0.32 0.4

Miles

## Title: Stantec 2

**Kentucky Heritage Council**  
**300 Washington Street, Frankfort, KY 40601**  
**Phone: 502-564-7005 Fax: 502-564-5820**

**Confidential Information**  
**Not for Public Release**



## V.O. Cultural Resource Impacts

A survey for structures older than 50 years old and a record check for recorded sites in the corridor were completed to identify sites listed or potentially eligible for the National Register of Historic Places (NRHP). The Middle Creek Battlefield is the only site currently listed on the NRHP. This Civil War Battlefield was listed on the National Register in 1992 with a boundary encompassing approximately 400 acres and was listed as a National Historic Landmark in 1993 with a boundary of 450 acres. The Preferred Alternate in Section 1 included a total of approximately 0.86 hectares (2.13 acres) outside of the existing right-of-way within both the National Register and National Landmark boundaries. Due to the disturbed character of the land within the existing right-of-way and the minor taking of additional right-of-way, the proposed improvements are considered to have no effect. According to coordination with the Kentucky Heritage Council (Appendix A - letters dated July 1 and 16, 1998), construction would have no effect to the Middle Creek Battlefield if the Kentucky Transportation Cabinet develops and implements the Middle Creek Battlefield Treatment Plan designed to mitigate for any impacts. This plan will include a Landscape Design Package and Battlefield Interpretation Package. Additional information can be found in the Programmatic Section 4(F) for the Middle Creek Battlefield in Appendix G.

As a result of the Cultural Resources Survey, one additional site was identified that may be potentially eligible for nomination to the NRHP. A grave house on the Old Prater Cemetery (archaeological site 15FD88) has been determined eligible for listing on the National Register as a unique example of local mortuary custom that represents a distinctive folk tradition (Appendix A - letter dated April 8, 1999). This cemetery was in use from 1923 to 1943 and contains at least ten burials from the Whitaker and Prater families. The "death house," is a small frame structure positioned over two of the graves. It is tin-roofed, with a small removable "window" at the rear of the building that allows access to the interior portion of the structure. Alternate 2A was selected as the Preferred Alternate primarily because it avoids impacts to Prater Cemetery and the grave house, which are not in the proposed right-of-way.

The Cain House, located near Salyersville south of KY 114 at the KY 1888 intersection, was documented during the Cultural Resources survey and is associated with archaeological site 15MG33. According to the Cultural Resources Survey, the Cain House does not meet the requirements for Criterion C because of the multiple modern alterations including the attached carport, aluminum siding, and porch floor. It has no known association with a significant person for Criterion B or a series of events for Criterion A. The State Historic Preservation Office of the Kentucky Heritage Council concurs that the Cain House does not meet NRHP criterion and states there will be no historic properties affected by the proposed project (Appendix A - letter dated November 24, 1999).

dating to this subperiod are present at the site. This site is located in an access road adjacent to KY 114, in the eastern half of the project area. Site 15FD81 is considered potentially eligible for nomination to the NRHP under Criterion D, due to the intact deposits at the site that may provide important information regarding settlement and occupation of the project area during the Middle Woodland subperiod. Therefore, this site is recommended for avoidance or Phase II evaluation.

Site 15FD27 was previously recorded by Sanders and Gatus (1977). This site was revisited and was found to be a multicomponent site consisting of a historic residence and an indeterminate prehistoric lithic scatter located on the southern side of the intersection of KY 114 and KY 404. This historic component of Site 15FD27 appears to contain intact subsurface deposits, and it is possible that intact, historic subsurface features are present as well. The historic component of the site is associated with the 1862 Battle of Middle Creek, and is located on National Historic Landmark property. This historic component of Site 15FD27 is considered potentially eligible for nomination to the NRHP under Criteria A and D; the prehistoric component of the site is not considered potentially eligible for nomination to the NRHP under Criterion D. However, the historic component of the site is outside the current right-of-way and should not be impacted by any currently planned construction activities. If the historic component at 15FD27 will be impacted at any point in the future by other construction or development, Phase II testing for evaluation of NRHP eligibility of the site should be implemented.

The Cain Farmstead Site (15MG33) is a large multicomponent site located on a terrace of Burning Fork near KY 1888 that includes an unassigned prehistoric component and a large historic component dating from circa 1865 to the present. The historic component also includes numerous standing structures, some of which date to the earliest historic occupation of the site. Both the prehistoric and the historic components include intact subsurface deposits. The site is located at the western end of the project area and would be impacted by the current proposed right-of-way. Site 15MG33 is considered potentially eligible for nomination to the NRHP under Criterion D because of the presence of intact deposits at the site that may provide important information concerning both prehistoric settlement and subsistence practices and historic settlement patterns, market access, and changes in social status for the area. Therefore, this site is recommended for avoidance or Phase II evaluation.

The Short Fork Site (15MG38) is an open air prehistoric site that appears to represent the remains of a single occupation dating to the Woodland period. The site is located on a small knoll rising out of the floodplain of Short Fork and includes intact subsurface features which are assigned a general Woodland provenience. Site 15MG38 is located near the KY 114 - US 460 interchange at the western end of the project area. Site 15MG38 is considered potentially eligible for nomination to the NRHP under Criterion D due to the intact deposits at the site that may provide important information concerning prehistoric Woodland period settlement and subsistence practices for the area. Therefore, this site is recommended for avoidance or Phase II evaluation.



Education, Arts and Humanities Cabinet

**KENTUCKY HERITAGE COUNCIL**  
The State Historic Preservation Office

Paul E. Patton  
Governor  
Marlene M. Helm  
Cabinet Secretary

David L. Morgan  
Executive Director and  
SHPO

November 24, 1999

Mr. John L. Mettelle, Director  
Division of Environmental Analysis  
Transportation Cabinet  
125 Holmes Street  
Frankfort, Kentucky 40622


Re: Relocation of KY 114 in Magoffin and Floyd Counties  
Addendum to Historic-Cultural Analysis  
Documentation on the Cain House, Site 7  
Item No. 12-296

Dear Mr. Mettelle:

We have received the above referenced addendum and concur with the findings of the report. Compared to other log structures in Magoffin and Eastern Kentucky, the Cain House does not meet National Register Criteria A, B, or C. We wish to commend the Transportation Cabinet and its consultant for the extra time and effort expended to answer our original queries regarding this structure. Therefore, in accordance with 36 CFR Part 800.4(d) of the Advisory Council's revised regulations our finding is that there will be No Historic Properties Affected by the proposed project. Therefore, we have no further comments and FHWA's responsibility to consult with the State Historic Preservation Office under the Section 106 review process is fulfilled.

For questions please contact Jayne H. Fiegel of my staff at 502-564-7005.

Sincerely,

  
David L. Morgan, Director  
Kentucky Heritage Council and  
State Historic Preservation Officer



## EJView

You are here: [EPA Home](#) [Compliance and Enforcement](#) [Environmental Justice](#) EJView

## County and State Comparison

## Overview

	Study Area	MAGOFFIN County, KY	KENTUCKY
<a href="#">Total Persons:</a>	455	13332	4041769
<a href="#">Population Density:</a>	133.95 /sq mi	43.08 /sq mi	101.74 /sq mi
<a href="#">Percent Minority:</a>	.4%	.6%	10.7%
<a href="#">Persons Below Poverty Level:</a>	153 (36%)	4812 (36.6%)	621096 (15.8%)
<a href="#">Households in Area:</a>	169	5024	1590647
<a href="#">Households on Public Assistance:</a>	19	513	60071
<a href="#">Housing Units Built &lt;1970:</a>	29%	29%	44%
<a href="#">Housing Units Built &lt;1950:</a>	14%	12%	19%

## Race

Race Breakdown	Study Area	MAGOFFIN County, KY	KENTUCKY
<a href="#">White:</a>	453 (99.6%)	13274 (99.6%)	3639168 (90.0%)
<a href="#">African-American:</a>	0 (0.0%)	7 (0.1%)	293915 (7.3%)
<a href="#">Hispanic-Origin:</a>	1 (0.3%)	36 (0.3%)	56414 (1.4%)
<a href="#">Asian/Pacific Islander:</a>	0 (0.1%)	13 (0.1%)	28994 (0.7%)
<a href="#">American Indian:</a>	0 (0.0%)	7 (0.1%)	9080 (0.2%)
<a href="#">Other Race:</a>	0 (0.1%)	3 (0.0%)	22116 (0.5%)
<a href="#">Multiracial:</a>	1 (0.2%)	23 (0.2%)	47341 (1.2%)
(* Columns that add up to 100% are highlighted)			

## Age

Age Breakdown	Study Area	MAGOFFIN County, KY	KENTUCKY
<a href="#">Child 5 years or less:</a>	35 (7.7%)	1102 (8.3%)	319158 (7.9%)
<a href="#">Minors 17 years and younger:</a>	112 (24.7%)	3563 (26.7%)	993841 (24.6%)
<a href="#">Adults 18 years and older:</a>	343 (75.3%)	9769 (73.3%)	3047928 (75.4%)
<a href="#">Seniors 65 years and older:</a>	70 (15.4%)	1403 (10.5%)	503668 (12.5%)
(* Columns that add up to 100% are highlighted)			

## Education


Education Level (Persons 25 & older)	Study Area	MAGOFFIN County, KY	KENTUCKY
<a href="#">Less than 9th grade:</a>	77 (26.3%)	2395 (29.1%)	309293 (12.3%)
<a href="#">9th -12th grade:</a>	62 (21.2%)	1803 (21.9%)	375707 (14.9%)
<a href="#">High School Diploma:</a>	88 (30.3%)	2369 (28.8%)	888277 (35.3%)

<a href="#">Some College/2 yr:</a>	41 (14.0%)	1139 (13.8%)	490170 (19.5%)
<a href="#">B.S./B.A. or more:</a>	24 (8.2%)	532 (6.5%)	453469 (18.0%)

## Language

Ability to Speak English	Study Area	MAGOFFIN County, KY	KENTUCKY
Population Age 5 and Over:	426	12391	3776230
Speak only English:	423 (99.2%)	12265 (99.0%)	3627757 (96.1%)
Non-English at Home:	3 (0.7%)	126 (1.0%)	148473 (3.9%)
Speak English very well:	2 (0.6%)	95 (0.8%)	89602 (2.4%)
Speak English well:	1 (0.2%)	20 (0.2%)	29830 (0.8%)
Speak English not well:	0 (0.0%)	11 (0.1%)	23255 (0.6%)
Speak English less than well:	0 (0.0%)	11 (0.1%)	29041 (0.8%)
Speak English not at all:	0 (0.0%)	0 (0.0%)	5786 (0.2%)

Close Window

SOURCE: [U.S. Bureau of the Census](#) 

Data represents population and housing statistics by county for Census 2000.

[Go To Top Of The Page](#)





